Local Road Accident Reduction Program – 2014
Borough of Naugatuck
Rubber Avenue, Hoadley Street and Melbourne Street
Combined Intersections

Description of the Location

The proposed project is located at the combined intersections of Hoadley Street and Melbourne Avenue at Rubber Avenue. Rubber Avenue is classified as a urban collector that intersects with Hoadley Street and Melbourne Avenue, which are both local streets. Rubber Avenue is a conduit for traffic travelling to and from the center of town, providing access to Naugatuck High School and a shopping center, Mount View Plaza. Rubber Avenue is also the main route for residential traffic generated from western Naugatuck accessing the highway, Route 8. The combined intersections have been signalized for many years due to the complexities and need for traffic control that are present at both intersections.

Accident History

The combined intersections of Hoadley Street and Melbourne Avenue at Rubber Avenue has been the site of numerous accidents over the years, due in part to the combination of the two intersections in close proximity with each other. The intersection traffic signals are over 35 years old and do not have loops or vehicle control. Also there are no pedestrian controls or signalization. The location causes frequent traffic congestion problems during peak traffic periods. Please refer to Attachment A for accident history and a collision diagram for the location. Please see Attachment D for the accident reports.

Project History

The Borough of Naugatuck applied for this project through the Central Naugatuck Council of Governments for the 2011 solicitation for the Local Road Accident Reduction Program. The Borough of Naugatuck's project was approved March of 2012 (See Attachment E). The Borough of Naugatuck withdrew the project from consideration based on the Department of Transportation's project cost estimate exceeding the 2011 maximum funding levels. Currently, the project estimate is below the $500,000 maximum funding level. The Borough of Naugatuck has a capital projects referendum scheduled in November of 2014 that includes funding for this project.

Traffic Volumes

The average daily traffic (ADT) West of Route 63 in 2012 was 14600; in 2009 was 13,400 in 2006 was 14,200; in 2003 was 14,300 Data was provided by the State of Connecticut Department of Transportation, Bureau of Policy and Planning – Inventory and Data.

Proposed Improvements and Conceptual Plans

Due to the frequency and regularity of accidents occurring and the age of the traffic signal equipment at the combined intersections of Hoadley Street and Melbourne Avenue at Rubber Avenue, the Police Department in conjunction with the Public Works Department and the Engineering Department has placed this site at the top of the list for proposed improvements. In addition, the intersections do not comply with current AASHTO standards for signalization or ancillary improvements.

The Borough of Naugatuck Engineering Department proposes upgrading the combined intersections with a new signal, cross walks, new sidewalks and pedestrian signal boxes. The project cost is estimated at $425,631. Please refer to Attachment B for a detailed preliminary itemized cost estimate for the project. Please see Attachment C for the conceptual signalization plan.

Attachment A

Collision Diagram and Accident History

Rubber Avenue - Melbourne Avenue - Hoadley Street
Accident Summary

Year	Mo-Day	Day of Week	Time	ID	Travel Direction1	Street 1	Travel Direction 2	Street 2	Street Intersection	Accident Type	Severity	Pedestrian	Surface
2007	2/15	Thur	17:52	2	East	Rubber Ave	East	Rubber	Melborne	Rear End	PDO	N	Wet - Snow
2007	3/27	Sat	13:26	1	East	Rubber Ave	East	Rubber	Hoadley	Rear End	PDO	N	Wet - Snow
2007	6/25	Mon	7:41	3	West	Rubber Ave	West	Rubber	Melborne	Rear End	PDO	N	U
2007	8/3	Fri	8:47	4	West	Rubber Ave	West	Rubber	Melborne	Rear End	PDO	N	U
2007	8/9	Thur	14:58	5	West	Rubber Ave	West	Rubber	Melborne	Rear End	PDO	N	U
2007	9/16	Sun	10:54	6	East	Rubber Ave	East	Rubber	Hoadley	Side Collision	PDO	N	U
2007	9/20	Thur	U	7	West	Rubber Ave	South	Hoadley	Hoadley	Broadside	Injury	N	U
2007	11/3	Sat	18:28	8	East	Rubber Ave	South	Hoadley	Hoadley	Side Collision	PDO	N	U
2008	1/28	Mon	U	9	West	Rubber Ave			Hoadley	Pedestrian	Injury	Y	U
2008	3/12	Wed	U	10	East	Rubber Ave	East	Rubber	Hoadley	Rear End	PDO	N	U
2008	4/3	Thur	20:53	11	East	Rubber Ave	East	Rubber	Hoadley	Rear End	PDO	N	U
2008	4/24	Thur	14:58	12	East	Rubber Ave	East	Rubber	Hoadley	Rear End	PDO	N	U
2008	5/19	Mon	9:42	13	North	Melbourne	North	Melbourn	Rubber Ave	Rear End	PDO	N	U
2008	6/18	Wed	11:26	14	East	Rubber Ave	East	Rubber	Hoadley	Rear End	PDO	N	U
2008	7/8	Tues	10:07	15	West	Rubber Ave	South	Hoadley	Hoadley	Right Angle	PDO	N	U
2008	12/4	Thur	17:57	16	West	Rubber Ave	West	Rubber	Hoadley	Rear End	PDO	N	U
2009	1/14	Wed	12:19	17	West	Rubber Ave	West	Rubber	Hoadley	Rear End	PDO	N	U
2009	4/5	Sun	18:37	18	West	Rubber Ave	West	Rubber	Melborne	Rear End	Injury	N	U
2009	5/13	Wed	19:10	19	West	Rubber Ave	South	Hoadley	Hoadley	Right Angle	Injury	N	U
2009	5/22	Fri	U	20	West	Rubber Ave	West	Rubber	Hoadley	Rear End	PDO	N	U
2009	5/24	Sun	8:01	25	West	Rubber Ave	South	Hoadley	Hoadley	Right Angle	PDO	N	Wet
2009	7/20	Mon	11:40	21	East	Rubber Ave	East	Rubber	Hoadley	Rear End	PDO	N	U
2009	8/17	Mon	15:47	22	East	Rubber Ave	East	Rubber	Hoadley	Rear End	PDO	N	U
2009	9/25	Fri	15:53	23	East	Rubber Ave			Melborne	Pedestrian	Injury	Y	U
2009	12/7	Mon	11:13	24	West	Rubber Ave	West	Rubber	Melborne	Rear End	PDO	N	U
2010	1/30	Sun	6:40	31	West	Rubber Ave	West	Rubber	Melborne	Rear End	PDO	N	U
2010	2/1	Mon	15:47	26	West	Rubber Ave	West	Rubber	Melborne	Rear End	PDO	N	U
2010	2/10	Thur	14:32	32	East	Rubber Ave	East	Rubber	Melborne	Rear End	Injury	N	U
2010	5/8	Sat	15:57	27	East	Rubber Ave	East	Rubber	Hoadley	Rear End	Injury	N	U
2010	6/16	Wed	17:55	28	West	Rubber Ave	West	Rubber	Melborne	Rear End	PDO	N	U
2010	6/21	Wed	14:14	29	West	Rubber Ave	South	Hoadley	Hoadley	Broadside	Injury	N	U
2010	7/27	Tues	11:22	30	East	Rubber Ave	East	Rubber	Hoadley	Rear End	Injury	N	U
2011	1/26		6:40	69	West	Rubber Ave	West	Rubber	Melborne	Rear End	PDO	N	U
2011	2/10	Thur	14:32	70	East	Rubber Ave	East	Rubber	Melborne	Rear End	Injury	N	U
2011	4/12	Tues	12:24	71	East	Rubber Ave	East	Rubber	Hoadley	Rear End	PDO	N	U
2011	7/29	Fri	15:46	72	East	Rubber Ave	East	Rubber	Hoadley	Rear End	PDO	N	U

Rubber Avenue - Melbourne Avenue - Hoadley Street
Accident Summary

2011	10/13	Thur	16:47	68	East	Rubber Ave	East	Rubber	Hoadley	Rear End	PDO	N	U
2011	11/11		10:22	67	West	Rubber Ave	West	Rubber	Hoadley	Rear End	PDO	N	U
2011	11/21	Mon	14:21	66	West	Rubber Ave	South	Hoadley	Hoadley	Right Angle	Injury	N	U
2012	1/24	Tues	18:21	65	East	Rubber Ave	East	Rubber	Hoadley	Rear End	PDO	N	U
2012	2/8	Wed	17:43	64	West	Rubber Ave	West	Rubber	Melborne	Rear End	PDO	N	U
2012	2/16	Thur	9:39	50	South	Hoadley	West	Rubber	Hoadley	Right Angle	PDO	N	U
2012	3/8	Thur	13:53	51	West	Rubber Ave	West	Rubber	Melborne	Rear End	Injury	N	U
2012	3/11	Sun	16:30	52	East	Rubber Ave	East	Rubber	Hoadley	Rear End	Injury	N	Dry
2012	6/8	Fri	15:56	53	East	Rubber Ave	East	Rubber	Hoadley	Rear End	PDO	N	U
2012	6/30	Sat	15:04	54	East	Rubber Ave	East	Rubber	Hoadley	Rear End	PDO	N	U
2012	9/30	Sun	15:00	56	North	Melbourne	East	Rubber	Melborne	Side Collision	PDO	N	U
2012	10/21	Sun	19:15	55	South	Hoadley	West	Rubber	Hoadley	Right Angle	Injury	N	U
2013	3/3	Sun	11:06	57	East	Rubber Ave	East	Rubber	Hoadley	Rear End	PDO	N	U
2013	3/28	Thur	16:26	58	East	Rubber Ave	East	Rubber	Hoadley	Rear End	PDO	N	U
2013	5/2	Thur	15:52	59	West	Rubber Ave	West	Rubber	Hoadley	Rear End	Injury	N	Dry
2013	8/19	Mon	11:43	60	West	Rubber Ave	West	Rubber	Melborne	Side Collision	PDO	N	U
2013	9/13	Fri	10:01	61	West	Rubber Ave	West	Rubber	Melborne	Rear End	PDO	N	U
2013	10/2	Wed	13:46	62	West	Rubber Ave	West	Rubber	Melborne	Rear End	PDO	N	U
2014	1/16	Thur	14:06	63	West	Rubber Ave	West	Rubber	Hoadley	Side Collision	PDO	N	U

Hoadley Street & Melbourne Street at Rubber Avenue
Accidents 2007 - February 2014

Year	Mo-Day	Day of Week	Time	Travel Direction1	Street 1	Travel Direction 2	Street 2	Street Intersection	Accident Type	Severity	Pedestrian	Surface
2007	2/15	Thur	17:52	East	Rubber Ave	East	Rubber	Melborne	Rear End	PDO	N	Wet - Snow
2007	3/27	Sat	13:26	East	Rubber Ave	East	Rubber	Hoadley	Rear End	PDO	N	Wet - Snow
2007	5/25	Fri	7:41	West	Rubber Ave	West	Rubber	Melborne	Rear End	PDO	N	U
2007	8/3	Fri	8:47	West	Rubber Ave	West	Rubber	Melborne	Rear End	PDO	N	U
2007	8/9	Thur	14:58	West	Rubber Ave	West	Rubber	Melborne	Rear End	PDO	N	U
2007	9/16	Sun	10:54	East	Rubber Ave	East	Rubber	Hoadley	Side Collision	PDO	N	U
2007	9/20	Thur	U	West	Rubber Ave	South	Hoadley	Hoadley	Broadside	Injury	N	U
2007	11/3	Sat	18:28	East	Rubber Ave	South	Hoadley	Hoadley	Side Collision	PDO	N	U
2008	1/28	Mon	U	West	Rubber Ave			Hoadley	Pedestrian	Injury	Y	U
2008	3/12	Wed	U	East	Rubber Ave	East	Rubber	Hoadley	Rear End	PDO	N	U
2008	4/3	Thur	20:53	East	Rubber Ave	East	Rubber	Hoadley	Rear End	PDO	N	U
2008	4/24	Thur	14:58	East	Rubber Ave	East	Rubber	Hoadley	Rear End	PDO	N	U
2008	5/19	Mon	9:42	North	Melbourne	North	Melbourne	Rubber Ave	Rear End	PDO	N	U
2008	6/18	Wed	11:26	East	Rubber Ave	East	Rubber	Hoadley	Rear End	PDO	N	U
2008	7/8	Tues	10:07	West	Rubber Ave	South	Hoadley	Hoadley	Right Angle	PDO	N	U
2008	12/4	Thur	17:57	West	Rubber Ave	West	Rubber	Hoadley	Rear End	PDO	N	U
2009	1/14	Wed	12:19	West	Rubber Ave	West	Rubber	Hoadley	Rear End	PDO	N	U
2009	4/5	Sun	18:37	West	Rubber Ave	West	Rubber	Melborne	Rear End	Injury	N	U
2009	5/13	Wed	19:10	West	Rubber Ave	South	Hoadley	Hoadley	Right Angle	Injury	N	U
2009	5/22	Fri	U	West	Rubber Ave	West	Rubber	Hoadley	Rear End	PDO	N	U
2009	5/24	Sun	8:01	West	Rubber Ave	South	Hoadley	Hoadley	Right Angle	PDO	N	Wet
2009	7/20	Mon	11:40	East	Rubber Ave	East	Rubber	Hoadley	Rear End	PDO	N	U
2009	8/17	Mon	15:47	East	Rubber Ave	East	Rubber	Hoadley	Rear End	PDO	N	U
2009	9/25	Fri	15:53	East	Rubber Ave			Melborne	Pedestrian	Injury	Y	U
2009	12/7	Mon	11:13	West	Rubber Ave	West	Rubber	Melborne	Rear End	PDO	N	U
2010	1/30	Sun	6:40	West	Rubber Ave	West	Rubber	Melborne	Rear End	PDO	N	U
2010	2/1	Mon	15:47	West	Rubber Ave	West	Rubber	Melborne	Rear End	PDO	N	U
2010	2/10	Thur	14:32	East	Rubber Ave	East	Rubber	Melborne	Rear End	Injury	N	U
2010	5/8	Sat	15:57	East	Rubber Ave	East	Rubber	Hoadley	Rear End	Injury	N	U
2010	6/16	Wed	17:55	West	Rubber Ave	West	Rubber	Melborne	Rear End	PDO	N	U
2010	6/21	Wed	14:14	West	Rubber Ave	South	Hoadley	Hoadley	Broadside	Injury	N	U
2010	7/27	Tues	11:22	East	Rubber Ave	East	Rubber	Hoadley	Rear End	Injury	N	U
2011	1/26		6:40	West	Rubber Ave	West	Rubber	Melborne	Rear End	PDO	N	U
2011	2/10	Thur	14:32	East	Rubber Ave	East	Rubber	Melborne	Rear End	Injury	N	U
2011	4/12	Tues	12:24	East	Rubber Ave	East	Rubber	Hoadley	Rear End	PDO	N	U
2011	7/29	Fri	15:46	East	Rubber Ave	East	Rubber	Hoadley	Rear End	PDO	N	U
2011	10/13	Thur	16:47	East	Rubber Ave	East	Rubber	Hoadley	Rear End	PDO	N	U
2011	11/11		10:22	West	Rubber Ave	West	Rubber	Hoadley	Rear End	PDO	N	U
2011	11/21	Mon	14:21	West	Rubber Ave	South	Hoadley	Hoadley	Right Angle	Injury	N	U
2012	1/24	Tues	18:21	East	Rubber Ave	East	Rubber	Hoadley	Rear End	PDO	N	U
2012	2/8	Wed	17:43	West	Rubber Ave	West	Rubber	Melborne	Rear End	PDO	N	U
2012	2/16	Thur	9:39	South	Hoadley	West	Rubber	Hoadley	Right Angle	PDO	N	U
2012	3/8	Thur	13:53	West	Rubber Ave	West	Rubber	Melborne	Rear End	Injury	N	U
2012	3/11	Sun	16:30	East	Rubber Ave	East	Rubber	Hoadley	Rear End	Injury	N	Dry
2012	6/8	Fri	15:56	East	Rubber Ave	East	Rubber	Hoadley	Rear End	PDO	N	U
2012	6/30	Sat	15:04	East	Rubber Ave	East	Rubber	Hoadley	Rear End	PDO	N	U
2012	9/30	Sun	15:00	North	Melbourne	East	Rubber	Melborne	Side Collision	PDO	N	U
2012	10/21	Sun	19:15	South	Hoadley	West	Rubber	Hoadley	Right Angle	Injury	N	U
2013	3/3	Sun	11:06	East	Rubber Ave	East	Rubber	Hoadley	Rear End	PDO	N	U
2013	3/28	Thur	16:26	East	Rubber Ave	East	Rubber	Hoadley	Rear End	PDO	N	U
2013	5/2	Thur	15:52	West	Rubber Ave	West	Rubber	Hoadley	Rear End	Injury	N	Dry
2013	8/19	Mon	11:43	West	Rubber Ave	West	Rubber	Melborne	Side Collision	PDO	N	U
2013	9/13	Fri	10:01	West	Rubber Ave	West	Rubber	Melborne	Rear End	PDO	N	U
2013	10/2	Wed	13:46	West	Rubber Ave	West	Rubber	Melborne	Rear End	PDO	N	U
2014	1/16	Thur	14:06	West	Rubber Ave	West	Rubber	Hoadley	Side Collision	PDO	N	U

0 15 30 60 Feet

N

Borough of Naugatuck
Collision Diagram - Hoadley Street & Melbourne Street at Rubber Avenue

The spatial information on this map is not a survey and is subject to any changes an actual land survey discloses.

Attachment B

Department of Transportation 2011 Construction Cost Estimate

Location: Rubber Avenue	
Town: Naugatuck	
Date: September 2011	

Department Estimate

Item	Unit	Unit Price	Quantity	Cost
Cut bituminous concrete pavement	LF	$4.00	700	$2,800
concrete curbing	LF	$32.00	600	$19,200
Concrete sidewalk	SF	$12.50	3000	$37,500
Concrete sidewalk ramp	SF	$17.00	225	$3,825
Concrete driveway apron	SF	$10.00	1000	$10,000
Bituminous concrete driveway (commercial)	SY	$40.00	280	$11,200
Bituminous concrete driveway	SY	$36.00	110	$3,960
New Town Signal	EA	$200,000.00	1	$200,000
Removal and/or relocation of traffic signal equipment	LS	$2,000.00	1	$2,000
Removal of existing signing	LS	$500.00	1	$500
Sign face - sheet aluminum (Type III relective sheeting)	SF	$65.00	60	$3,900
4" white type 1 epoxy resin pavement marking	LF	$1.25	400	$500
4" yellow type 1 epoxy resin pavement markings	LF	$1.50	600	$900
12" white type 1 epoxy resin pavement markings	LF	$1.25	100	$125
Epoxy resin pavement markings, symbols & legend	SF	$4.00	200	$800
Removal of pavement markings	SF	$1.85	200	$370
Construction signs Type III - reflective sheeting	SF	$20.00	100	$2,000
Type "c" catch basin top	EA	$700.00	1	$700

Construction Items		**$278,280**
	Total	**$278,280**

Mobilization	7.50%	$20,871
Maint. & Prot. of Traffic	4.00%	$11,131
Construction Staking	0.00%	$0
Clearing & Grubbing		$0
Traffic Person		$5,000
	Total	**$37,002**

Total Contract Items	**$315,282**

Contingencies	10.00%	$31,528
Incidentals	25.00%	$78,821

Total Construction Cost	**$425,631**

Attachment D

Conceptual Signalization Plan.

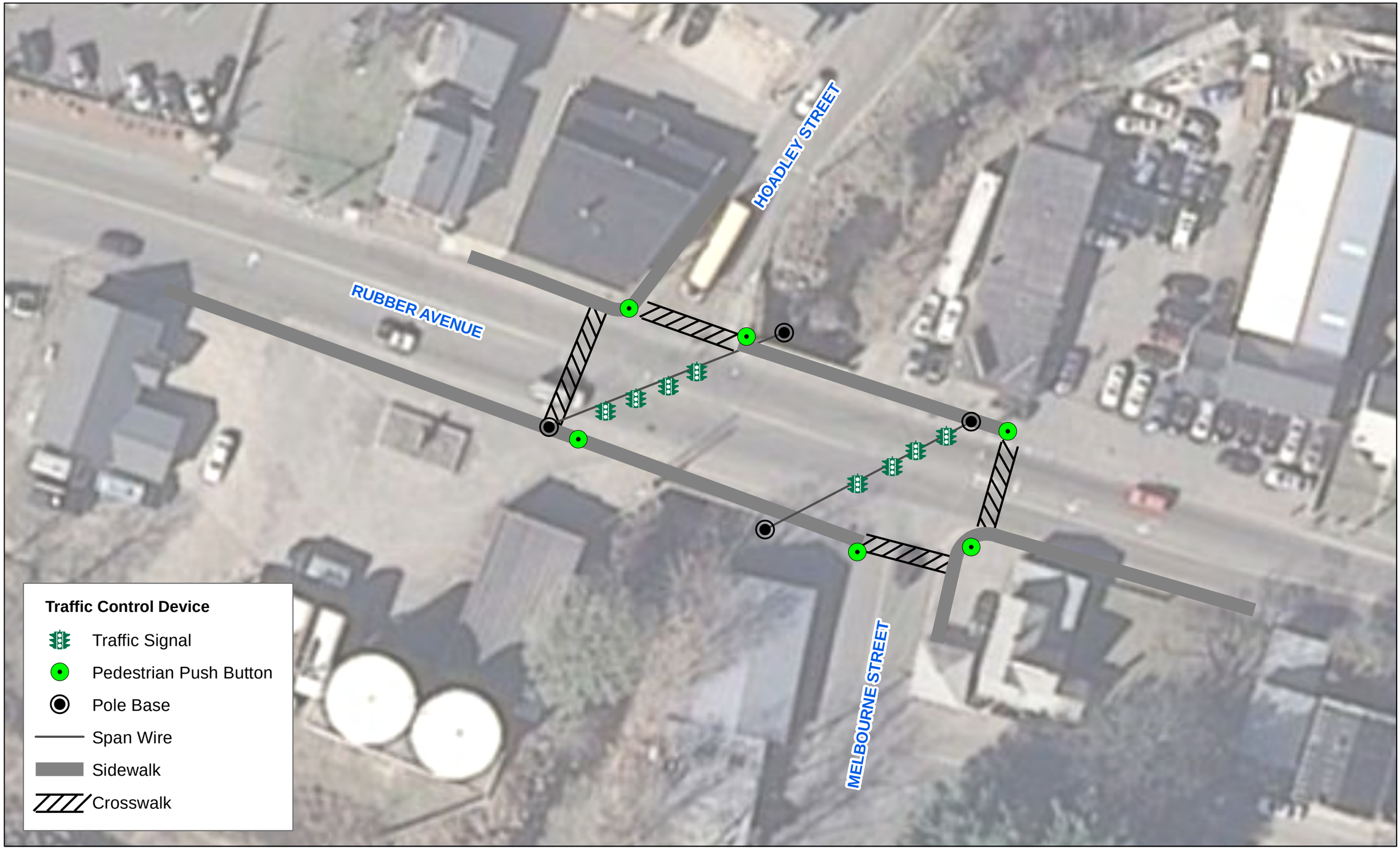

0 12.5 25 50 Feet

N

Borough of Naugatuck - Concept Plan
Hoadley Street & Melbourne Street at Rubber Avenue Signalization Improvements
Revised July 11, 2014

The spatial information on this map is not a survey and is subject to any changes an actual land survey discloses.

Attachment D

Accident Reports

ONNECTICUT UNIFORM POLICE ACCIDENT REPORT

FORM PR-1 Rev. 5/94

GPS READINGS: Latitude:
Time Longitude:

FOR DOT USE ONLY

DATE of ACCIDENT	MILITARY TIME	ACCIDENT SEVERITY	VEHS INVOLVED #	PAGE #	POLICE CASE NO
Thu, Feb 15, 2007	17:52	Fatal [ ] Injury [ ] PDO [X]	2	1 of 2	07-3676

CITY or TOWN	TWN CODE	ACCIDENT OCCURRED ON (Street Name or Route #) AT ITS INTERSECTION WITH (Street, Name or Route #)	
Naugatuck	088	Rubber Avenue	at Melbourne Street

IF NOT AT INTERSECTION

1 Measure Distance _____ [ ] F - Feet, T - Tenths of Mile, M - Meters, K - Kilometers

2. Direction [ ] N - North, S - South, E - East, W - West

3 Give nearest intersecting street, town line or mile marker of _____

Accident Occurred: [ ] On Private Property [ ] Parking Lot

TRAFFIC UNIT # 1	TRAFFIC UNIT # 2
[V] V - Vehicle, P - Pedestrian, N - Non-contact Vehicle	[V] V - Vehicle, P - Pedestrian, N - Non-contact Vehicle
OPER #1 or PEDESTRIAN (Last, First, MI): Plasky Robert	OPER #2 or PEDESTRIAN (Last, First, MI): Obar Caroline
ADDRESS (Street No & Name): 18 Williams Drive	ADDRESS (Street No & Name): 357 Bioski Road
PROPER LIC CLASS Y-N: Y	PROPER LIC CLASS Y-N: Y
CITY or TOWN / STATE / ZIP: Prospect CT 06704	CITY or TOWN / STATE / ZIP: Middlebury CT 06438
SEX M-F: M	SEX M-F: F
OPER LICENSE NO: 216001520	OPER LICENSE NO: 105016951
STATE: CT	STATE: CT
DATE of BIRTH: 09/17/70	DATE of BIRTH: 10/14/67
OWNER (Last, First, MI - Enter same, if owner is operator): PLasky Robert	OWNER'S (Last, First, MI - Enter same, if owner is operator): Obar Caroline
ADDRESS (Street No & Name): 18 Williams Drive	ADDRESS (Street No & Name): 357 Bioski Road
CITY or TOWN / STATE / ZIP: Prospect CT 06704	CITY or TOWN / STATE / ZIP: Middlebury CT 06438
BODY TYPE: SUV	BODY TYPE: SUV
REGISTRATION NO: 52C322	REGISTRATION NO: THEFUZ
STATE: CT	STATE: CT
VEH YEAR & MAKE: 2004 CHEVROLET	VEH YEAR & MAKE: 2005 CHEVROLET
VEH ID NO (VIN): 1GNDT13S842264791	VEH ID NO (VIN): 1GNDT13SX52293372
CARRIER	CARRIER
CARRIER ADDRESS (Street, City or Town, State, Zip)	CARRIER ADDRESS (Street, City or Town, State, Zip)
SOURCE of CARRIER NAME: SP - Shipping Papers/Trip Manifest, D - Driver, S - Side of Vehicle; US DOT #, ICC, MC #	SOURCE of CARRIER NAME: SP - Shipping Papers/Trip Manifest, D - Driver, S - Side of Vehicle; US DOT #, ICC, MC #
GROSS VEH WEIGHT Rating #	GROSS VEH WEIGHT Rating #
HAZARDOUS MATERIAL PLACARD: Required Y-N, 4 Digit #; Displayed Y-N, 1 Digit #	HAZARDOUS MATERIAL PLACARD: Required Y-N, 4 Digit #; Displayed Y-N, 1 Digit #
HAZARDOUS CARGO Released Y-N	HAZARDOUS CARGO Released Y-N
ENFORCEMENT ACTION TAKEN: [V] N - None, A - Arrest, W - Written Warning, V - Verbal Warning	ENFORCEMENT ACTION TAKEN: [ ] N - None, A - Arrest, W - Written Warning, V - Verbal Warning
STATUTE or ORDINANCE NO(S): 14-218a*	STATUTE or ORDINANCE NO(S)
SUBJ of ACTION: [O] O-Operator, C-Carrier, OW-Owner, P-Pedestrian	SUBJ of ACTION: [ ] O-Operator, C-Carrier, OW-Owner, P-Pedestrian
AUTOMOBILE INS CO--NAME--POLICY#: CT Life and Casualty #1117855	AUTOMOBILE INS CO--NAME--POLICY#: Allstate #9 19 056603 12/05
PARTS of VEHICLE DAMAGED: front drivers bumper and grill	PARTS of VEHICLE DAMAGED: rear passanger bumper
VEHICLE TOWED TO	VEHICLE TOWED TO
TOWED DUE TO DAMAGE Y-N	TOWED DUE TO DAMAGE Y-N

ALL INVOLVED PERSONS

	L	M	N	NAME and ADDRESS of EACH INVOLVED PERSON	DOB	O	P	Q	
1	1	N	01	TRAFFIC UNIT #1 OPERATOR or PEDESTRIAN #1		4	2	1	1
2	2	N	01	TRAFFIC UNIT #2 OPERATOR or PEDESTRIAN #2		4	2	1	2
3									3
4									4
5									5
6									6
7									7

ALL INVOLVED PERSONS

FORM PR-1

PAGE # 2 of 2

POLICE CASE NO 07-3676

ACCIDENT DIAGRAM

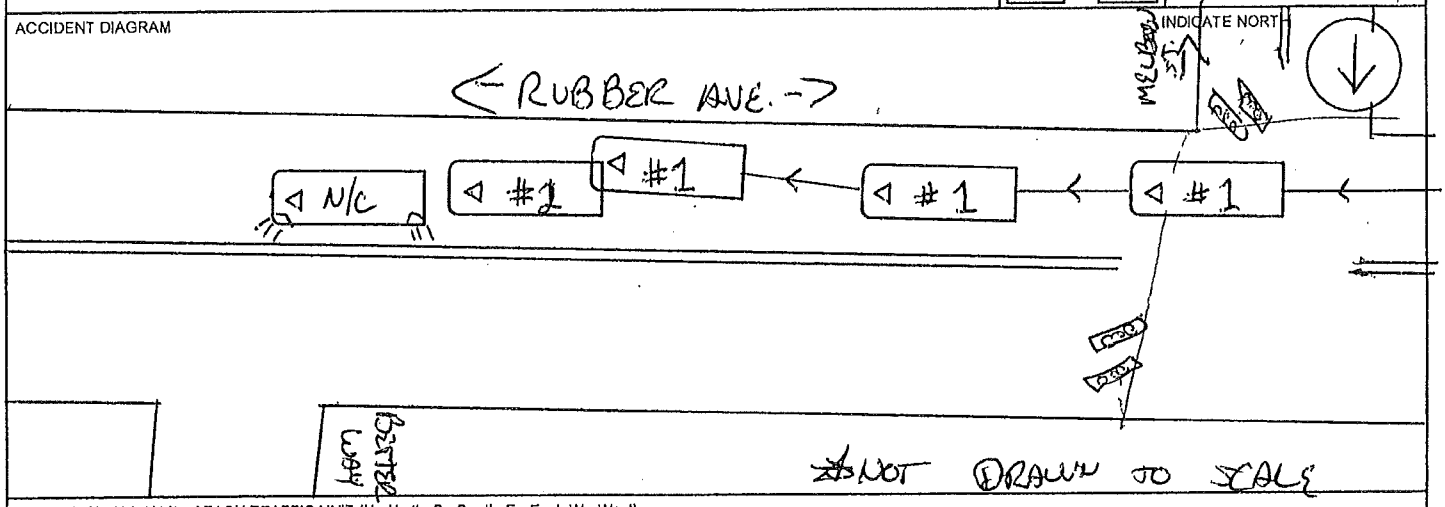

DIRECTION of TRAVEL of EACH TRAFFIC UNIT (N - North, S - South, E - East, W - West)

Traffic Unit # 1 Traveling E on Rubber Avenue

Traffic Unit # 2 Traveling E on Rubber Avenue

Op.#1 states - That he was traveling east on Rubber Ave. through the intersection of Melborne St. Op.#1 states that while traveling through this intersection Veh.#2 stopped in front of him due to on coming traffic passing. Op.#1 stated that he applied his brakes but due to the snow on the roadway he slid into the rear passenger bumper of Veh.#2. Op.#1 stated that he tried to avoid striking Veh.#2 by turning to the right but was unable to do so. Veh.#1 suffered moderate damage to its front drivers bumper and grill.

Op.#2 states- That she was traveling east on Rubber Ave. Op.#2 stated that there was a vehicle in front of her waiting to make a left hand turn into Better Way Auto Sales so she was stopped behind this vehicle. Op.#2 stated that she observed in her rearview mirror Veh.#1 coming up fast. Op.#2 stated that she let off her brake and moves as far as she could forward before getting struck by Veh.#1 in the rear end. Veh.#2 suffered minor damage to its passenger side rear bumper.

This Officer states- That there were no reported injuries nor did either vehicle have to be towed. Rubber Ave. and Melborne St. is a busy well lit intersection. The roadway in this area was still slippery with snow and slush from a recent winter storm. Digital Photographs of the scene were taken. Sworn written statements were gathered by Op.#1 and Op.#2. Op.#1 was issued a verbal warning for **Traveling Unreasonably Fast for Conditions in violation of C.G.S.14-218a***.

DAMAGED PROPERTY OTHER THAN MOTOR VEHICLES

1 DESCRIBE the NATURE and EXTENT of PROPERTY DAMAGE

NAME and ADDRESS of PROPERTY OWNER

2. DESCRIBE the NATURE and EXTENT of PROPERTY DAMAGE

NAME and ADDRESS of PROPERTY OWNER

RANK and SIGNATURE of INVESTIGATING OFFICER	POLICE AGENCY ID	REPORT DATE	CASE STATUS	SUPERVISOR
Ptl. Peter Bosco PL17	Naugatuck PD	2/18/2007	C (O - Open, C - Closed)	Sgt. Brian Newman S8

17

Sgt. Strickland

CONNECTICUT UNIFORM POLICE ACCIDENT REPORT

FORM PR-1 Rev. 5/94

GPS READINGS: Latitude:
Time Longitude:

FOR DOT USE ONLY

DATE of ACCIDENT	MILITARY TIME	ACCIDENT SEVERITY	VEHS INVOLVED #	PAGE #	POLICE CASE NO
Sat, Mar 17, 2007	13:26	Fatal [ ] Injury [ ] PDO [X]	2	1 of 2	07-6479

CITY or TOWN	TWN CODE	ACCIDENT OCCURRED ON (Street Name or Route #)	AT ITS INTERSECTION WITH (Street, Name or Route #)
Naugatuck	088	Rubber Avenue	at Hoadley Street

IF NOT AT INTERSECTION
1. Measure Distance ____ [ ] F - Feet, T - Tenths of Mile, M - Meters, K - Kilometers
2. Direction [ ] N - North, S - South, E - East, W - West
3. Give nearest intersecting street, town line or mile marker of ____
Accident Occurred: [ ] On Private Property [ ] Parking Lot

TRAFFIC UNIT # 1 [V] V - Vehicle, P - Pedestrian, N - Non-contact Vehicle	TRAFFIC UNIT # 2 [V] V - Vehicle, P - Pedestrian, N - Non-contact Vehicle
OPER #1 or PEDESTRIAN (Last, First, MI): Bowser William C	OPER #2 or PEDESTRIAN (Last, First, MI): Scanlon Jeff
ADDRESS: 49 Barn Finch Circle — PROPER LIC CLASS Y-N: Y	ADDRESS: 240 Cherry Street — PROPER LIC CLASS Y-N: Y
CITY or TOWN / STATE / ZIP: Naugatuck CT 06770 — SEX M-F: M	CITY or TOWN / STATE / ZIP: Naugatuck CT 06770 — SEX M-F: M
OPER LICENSE NO: 231019765 — STATE: Ct — DATE of BIRTH: 11/20/38	OPER LICENSE NO: 186817510 — STATE: Ct — DATE of BIRTH: 06/14/78
OWNER (Last, First, MI - Enter same, if owner is operator): Bowser William C	OWNER'S (Last, First, MI - Enter same, if owner is operator): Scanlon Jeff
ADDRESS: 49 Barn Finch Circle	ADDRESS: 240 Cherry Street
CITY or TOWN / STATE / ZIP: Naugatuck CT 06770 — BODY TYPE: 4 Door	CITY or TOWN / STATE / ZIP: Naugatuck CT 06770 — BODY TYPE: SUV
REGISTRATION NO: 467GRO — STATE: CT — VEH YEAR & MAKE: 2001 BUICK	REGISTRATION NO: 957UTL — STATE: CT — VEH YEAR & MAKE: 2001 JEEP
VEH ID NO (VIN): 1G4CU541014236574	VEH ID NO (VIN): 1J4GW48S31C535621
CARRIER: ----	CARRIER: ----
CARRIER ADDRESS (Street, City or Town, State, Zip): ----	CARRIER ADDRESS (Street, City or Town, State, Zip): ----
SOURCE of CARRIER NAME: [ ] SP - Shipping Papers/Trip Manifest, D - Driver, S - Side of Vehicle — US DOT #, ICC, MC #	SOURCE of CARRIER NAME: [ ] SP - Shipping Papers/Trip Manifest, D - Driver, S - Side of Vehicle — US DOT #, ICC, MC #
GROSS VEH WEIGHT Rating #: ---- — HAZARDOUS MATERIAL PLACARD: Required Y-N [N] 4 Digit#, Displayed Y-N [N] 1 Digit#	GROSS VEH WEIGHT Rating #: ---- — HAZARDOUS MATERIAL PLACARD: Required Y-N [N] 4 Digit#, Displayed Y-N [N] 1 Digit#
HAZARDOUS CARGO Released Y-N [N] — ENFORCEMENT ACTION TAKEN [N] N - None, A - Arrest, W - Written Warning, V - Verbal Warning	HAZARDOUS CARGO Released Y-N [N] — ENFORCEMENT ACTION TAKEN [N] N - None, A - Arrest, W - Written Warning, V - Verbal Warning
STATUTE or ORDINANCE NO(S): ---- — SUBJ of ACTION [----] O-Operator, C-Carrier, OW-Owner, P-Pedestrian	STATUTE or ORDINANCE NO(S): ---- — SUBJ of ACTION [----] O-Operator, C-Carrier, OW-Owner, P-Pedestrian
AUTOMOBILE INS CO--NAME--POLICY#: Hartford Ins Co.- Pol#55phe996984-227801	AUTOMOBILE INS CO--NAME--POLICY#: Travelers- Pol#980739244-101-1
PARTS of VEHICLE DAMAGED: Hood and Grill	PARTS of VEHICLE DAMAGED: None Visible
VEHICLE TOWED TO: ---- — TOWED DUE TO DAMAGE Y-N: N	VEHICLE TOWED TO: ---- — TOWED DUE TO DAMAGE Y-N: N

ALL INVOLVED PERSONS

	L	M	N	NAME and ADDRESS of EACH INVOLVED PERSON			DOB	O	P	Q	
1	1	N	01	TRAFFIC UNIT #1 OPERATOR or PEDESTRIAN #1				4	2	1	1
2	2	N	01	TRAFFIC UNIT #2 OPERATOR or PEDESTRIAN #2				4	2	1	2
3											3
4											4
5											5
6											6
7											7

ALL INVOLVED PERSONS

FORM PR-1

PAGE # 2 of 2

POLICE CASE NO 07-6479

ACCIDENT DIAGRAM

INDICATE NORTH

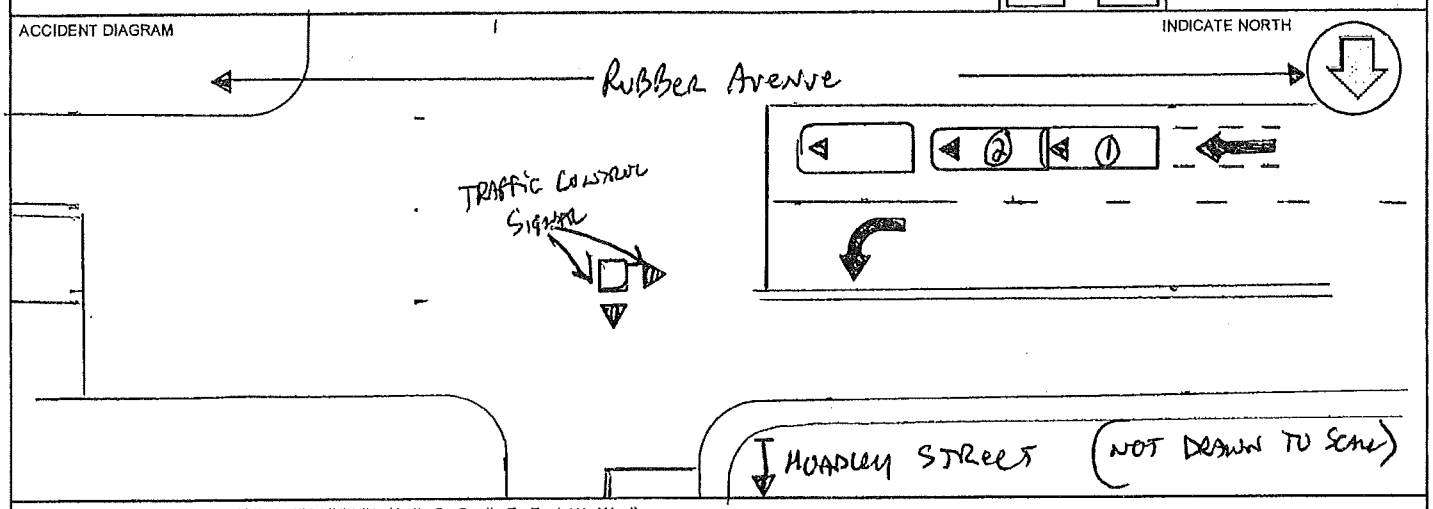

DIRECTION of TRAVEL of EACH TRAFFIC UNIT (N - North, S - South, E - East, W - West)

Traffic Unit # 1 Traveling E on Rubber Avenue

Traffic Unit # 2 Traveling E on Rubber Avenue

That on 03/17/07 at approx: 13:29 hrs, this writer was dispatched to Rubber Avenue and Hoadley Street on a reported minor MVA with no injury.

Upon arrival, this writer asked all involved about injury. (No Injuries were reported). This writer then asked what had occurred.

Oper #1: told this writer that he was traveling on Rubber Avenue (eastbd) when he approached the red light at Rubber Avenue / Hoadley Street. Oper #1 said he saw Veh #2 was stopped ahead of him. Oper #1 said the light turned green and as he was looking at the light , he realized that Veh #2 was still stopped . Oper#1 said he hit the brakes but then hit the back of veh #2.

Oper #2: told this writer that he was stopped at the red light at Rubber Avenue and Hoadley Street when his vehicle was hit from behind by Veh #1. Oper #2 satted that the light had turned green just prior to his vehicle being hit from behind.

Weather: Clear
Roadway Surface: Wet with snowy patches
Vehicular Traffic: Moderate
Non alcohol related incident

DAMAGED PROPERTY OTHER THAN MOTOR VEHICLES

1. DESCRIBE the NATURE and EXTENT of PROPERTY DAMAGE
N/a

NAME and ADDRESS of PROPERTY OWNER
N/a

2. DESCRIBE the NATURE and EXTENT of PROPERTY DAMAGE
N/a

NAME and ADDRESS of PROPERTY OWNER
N/a

RANK and SIGNATURE of INVESTIGATING OFFICER	POLICE AGENCY ID	REPORT DATE	CASE STATUS	SUPERVISOR
Ptl. Clyde Obar PL09 #09	Naugatuck PD	3/17/2007	C (O - Open, C - Closed)	Sgt. Raymond Savoy S1

CONNECTICUT UNIFORM POLICE ACCIDENT REPORT

FORM PR-1 Rev. 5/94

GPS READINGS: Latitude:
Time Longitude:

FOR DOT USE ONLY

R 09 | A 1 | B 1 | C 1

DATE of ACCIDENT	MILITARY TIME	ACCIDENT SEVERITY	VEHS INVOLVED #	PAGE #	POLICE CASE NO
Mon, Jun 25, 2007	07:41	Fatal [ ] Injury [ ] PDO [X]	2	1 of 2	07-15863

CITY or TOWN	TWN CODE	ACCIDENT OCCURRED ON (Street Name or Route #)	AT ITS INTERSECTION WITH (Street, Name or Route #)
Naugatuck	088	Rubber Avenue	at Melbourne Street

D 1 | E 1

IF NOT AT INTERSECTION
1. Measure Distance ____ [ ] F - Feet, T - Tenths of Mile, M - Meters, K - Kilometers
2. Direction [ ] N - North, S - South, E - East, W - West
3. Give nearest intersecting street, town line or mile marker of ____
Accident Occurred: [ ] On Private Property [ ] Parking Lot

F 4 | G 2

02 | 1 | 01

TRAFFIC UNIT # 1	TRAFFIC UNIT # 2
[V] V - Vehicle, P - Pedestrian, N - Non-contact Vehicle	[V] V - Vehicle, P - Pedestrian, N - Non-contact Vehicle
OPER #1 or PEDESTRIAN (Last, First, MI): Marino Charlene A	OPER #2 or PEDESTRIAN (Last, First, MI): Lange Peter
ADDRESS (Street No & Name): 153 Gorman Street	ADDRESS (Street No & Name): 111 Mallane Lane Apt 19a
PROPER LIC CLASS Y-N: Y	PROPER LIC CLASS Y-N: Y
CITY or TOWN / STATE / ZIP: Naugatuck CT 06770	CITY or TOWN / STATE / ZIP: Naugatuck CT 06770
SEX M-F: F	SEX M-F: M
OPER LICENSE NO: 186941355	OPER LICENSE NO: 081983124
STATE: CT	STATE: CT
DATE of BIRTH: 06/15/78	DATE of BIRTH: 08/03/39
OWNER (Last, First, MI - Enter same, if owner is operator): Chuckta Dorlores	OWNER'S (Last, First, MI - Enter same, if owner is operator): Lange Peter
ADDRESS (Street No & Name): 53 Conrad Street	ADDRESS (Street No & Name): 111 Mallane Lane
CITY or TOWN / STATE / ZIP: Naugatuck CT 06770	CITY or TOWN / STATE / ZIP: Naugatuck CT 06770
BODY TYPE: 4 Door	BODY TYPE: 4 Door
REGISTRATION NO: 623SVK	REGISTRATION NO: 781KWM
STATE: CT	STATE: CT
VEH YEAR & MAKE: 1993 SATURN	VEH YEAR & MAKE: 2003 NISSAN
VEH ID NO (VIN): 1G8ZK5571PZ269063	VEH ID NO (VIN): 3N1CB51D23L789526
CARRIER	CARRIER
CARRIER ADDRESS (Street, City or Town, State, Zip)	CARRIER ADDRESS (Street, City or Town, State, Zip)
SOURCE of CARRIER NAME: SP - Shipping Papers/Trip Manifest, D - Driver, S - Side of Vehicle; US DOT #, ICC, MC #	SOURCE of CARRIER NAME: SP - Shipping Papers/Trip Manifest, D - Driver, S - Side of Vehicle; US DOT #, ICC, MC #
GROSS VEH WEIGHT Rating #	GROSS VEH WEIGHT Rating #
HAZARDOUS MATERIAL PLACARD: Required Y-N, 4 Digit#, Displayed Y-N, 1 Digit#	HAZARDOUS MATERIAL PLACARD: Required Y-N, 4 Digit#, Displayed Y-N, 1 Digit#
HAZARDOUS CARGO Released Y-N	HAZARDOUS CARGO Released Y-N
ENFORCEMENT ACTION TAKEN: [V] N - None, A - Arrest, W - Written Warning, V - Verbal Warning	ENFORCEMENT ACTION TAKEN: [N] N - None, A - Arrest, W - Written Warning, V - Verbal Warning
STATUTE or ORDINANCE NO(S): 14-240	STATUTE or ORDINANCE NO(S)
SUBJ of ACTION: [O] O-Operator, C-Carrier, OW-Owner, P-Pedestrian	SUBJ of ACTION: [ ] O-Operator, C-Carrier, OW-Owner, P-Pedestrian
AUTOMOBILE INS CO--NAME--POLICY#: Allstate #0254526660202	AUTOMOBILE INS CO--NAME--POLICY#: Liberty Mutual #A0221235035701
PARTS of VEHICLE DAMAGED: Front Bumper	PARTS of VEHICLE DAMAGED: Rear Bumper
VEHICLE TOWED TO	VEHICLE TOWED TO
TOWED DUE TO DAMAGE Y-N: N	TOWED DUE TO DAMAGE Y-N: N

02 | 1 | 01 | J 11 | J 12 | U 1 | K 11 | K 12 | X 1 | Y 1 | AA 11 | AA 12

U 2 | K 21 | K 22 | V 1 | W 08 | X 2 | Y 2 | Z 2 | AA 21 | AA 22 | AA 23 | AA 24

H 2 02 | S 2 2 | T 2 35 | J 21 | J 22

ALL INVOLVED PERSONS

	L	M	N	NAME and ADDRESS of EACH INVOLVED PERSON	DOB	O	P	Q	
1	1	N	01	TRAFFIC UNIT #1 OPERATOR or PEDESTRIAN #1		4	3	1	1
2	2	N	01	TRAFFIC UNIT #2 OPERATOR or PEDESTRIAN #2		4	3	1	2
3									3
4									4
5									5
6									6
7									7

ALL INVOLVED PERSONS

FORM PR-1	PAGE # 2 of 2	POLICE CASE NO 07-15863

ACCIDENT DIAGRAM

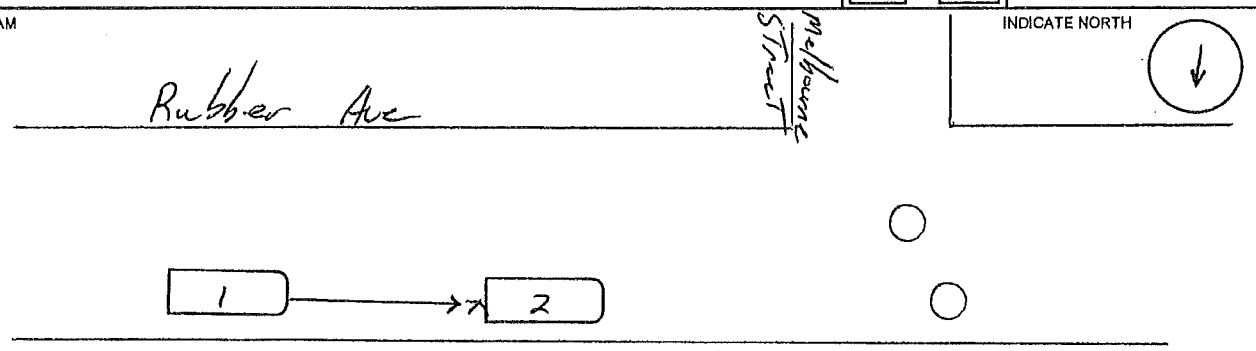

3

DIRECTION of TRAVEL of EACH TRAFFIC UNIT (N - North, S - South, E - East, W - West)

Traffic Unit # 1 Traveling W on Rubber Avenue Traffic Unit # 2 Traveling W on Rubber Avenue

Operator of **Vehicle #1** stated that she did not notice **Vehicle #2** stopping in front of her and the front of her vehicle Struck the rear of **Vehicle #2** causing very little damage. There were no reported or observed injuries.

Operator of **Vehicle #2** stated that he was stopping for a red light when his vehicle was struck.

Operator of **Vehicle #1** was given a Verbal Warning for Following too Close.

DAMAGED PROPERTY OTHERWISE IF NOT RED VEHICLES

1. DESCRIBE the NATURE and EXTENT of PROPERTY DAMAGE

NAME and ADDRESS of PROPERTY OWNER

2. DESCRIBE the NATURE and EXTENT of PROPERTY DAMAGE

NAME and ADDRESS of PROPERTY OWNER

RANK and SIGNATURE of INVESTIGATING OFFICER	POLICE AGENCY ID	REPORT DATE	CASE STATUS	SUPERVISOR
Ptl. James Hennessey PL01 #1	Naugatuck PD	6/27/2007	C O - Open C - Closed	Lt. Jeremiah Scully Lt1

CONNECTICUT UNIFORM POLICE ACCIDENT REPORT

FORM PR-1 Rev. 5/94

GPS READINGS: Latitude:
Time: Longitude:

FOR DOT USE ONLY

DATE of ACCIDENT	MILITARY TIME	ACCIDENT SEVERITY	VEHS INVOLVED #	PAGE #	POLICE CASE NO
Fri, Aug 3, 2007	0847	Fatal [ ] Injury [ ] PDO [X]	2	1 of 2	07-19229

CITY or TOWN	TWN CODE	ACCIDENT OCCURRED ON (Street Name or Route #)	AT ITS INTERSECTION WITH (Street, Name or Route #)
Naugatuck	088	Rubber Avenue	at Melbourne Street

IF NOT AT INTERSECTION
1. Measure Distance ____ [ ] F - Feet, T - Tenths of Mile, M - Meters, K - Kilometers
2. Direction [ ] N - North, S - South, E - East, W - West
3. Give nearest intersecting street, town line or mile marker of
Accident Occurred: [ ] On Private Property [ ] Parking Lot

TRAFFIC UNIT # 1 [V] V - Vehicle, P - Pedestrian, N - Non-contact Vehicle	TRAFFIC UNIT # 2 [V] V - Vehicle, P - Pedestrian, N - Non-contact Vehicle
OPER #1 or PEDESTRIAN (Last, First, MI): Ruisi Jill	OPER #2 or PEDESTRIAN (Last, First, MI): Sounanthanam Somchine
ADDRESS: 85 Morning Dove Road — PROPER LIC CLASS Y-N: Y	ADDRESS: 107 Warm Earth Road — PROPER LIC CLASS Y-N: Y
CITY or TOWN / STATE / ZIP: Naugatuck CT 06770 — SEX M-F: F	CITY or TOWN / STATE / ZIP: Naugatuck CT 06770 — SEX M-F: F
OPER LICENSE NO: 117279939 — STATE: CT — DATE of BIRTH: 11/04/77	OPER LICENSE NO: 044873444 — STATE: CT — DATE of BIRTH: 04/14/65
OWNER (Last, First, MI - Enter same, if owner is operator): Ruisi Jill	OWNER'S (Last, First, MI - Enter same, if owner is operator): Sonanthanam Somchine
ADDRESS: 85 Morning Dove Road	ADDRESS: 1062 May Street
CITY or TOWN / STATE / ZIP: Naugatuck CT 06770 — BODY TYPE: Station	CITY or TOWN / STATE / ZIP: Naugatuck CT 06770 — BODY TYPE: Station
REGISTRATION NO: 338MSP — STATE: CT — VEH YEAR & MAKE: 2003 MAZDA	REGISTRATION NO: 994TNM — STATE: CT — VEH YEAR & MAKE: 2005 HONDA
VEH ID NO (VIN): JM3LW28A630370071	VEH ID NO (VIN): 5FRNL383495B406987
CARRIER:	CARRIER:
CARRIER ADDRESS (Street, City or Town, State, Zip):	CARRIER ADDRESS (Street, City or Town, State, Zip):
SOURCE of CARRIER NAME: SP - Shipping Papers/Trip Manifest, D - Driver, S - Side of Vehicle; US DOT #, ICC, MC #	SOURCE of CARRIER NAME: SP - Shipping Papers/Trip Manifest, D - Driver, S - Side of Vehicle; US DOT #, ICC, MC #
GROSS VEH WEIGHT Rating #: — HAZARDOUS MATERIAL PLACARD Required Y-N: N, 4 Digit #: — Displayed Y-N: N, 1 Digit #:	GROSS VEH WEIGHT Rating #: — HAZARDOUS MATERIAL PLACARD Required Y-N: N, 4 Digit #: — Displayed Y-N: N, 1 Digit #:
HAZARDOUS CARGO Released Y-N: N — ENFORCEMENT ACTION TAKEN: W (N - None, A - Arrest, W - Written Warning, V - Verbal Warning)	HAZARDOUS CARGO Released Y-N: N — ENFORCEMENT ACTION TAKEN: N (N - None, A - Arrest, W - Written Warning, V - Verbal Warning)
STATUTE or ORDINANCE NO(S): 14-240 — SUBJ of ACTION: O (O-Operator, C-Carrier, OW-Owner, P-Pedestrian)	STATUTE or ORDINANCE NO(S): None — SUBJ of ACTION: - (O-Operator, C-Carrier, OW-Owner, P-Pedestrian)
AUTOMOBILE INS CO--NAME--POLICY#: Allstate / 025334900 11/03	AUTOMOBILE INS CO--NAME--POLICY#: Gelco / 4019 90 1885
PARTS of VEHICLE DAMAGED: Front End - Bumper	PARTS of VEHICLE DAMAGED: Rear End - Bumper
VEHICLE TOWED TO: Not — TOWED DUE TO DAMAGE Y-N: N	VEHICLE TOWED TO: None — TOWED DUE TO DAMAGE Y-N: N

ALL INVOLVED PERSONS

	L	M	N	NAME and ADDRESS of EACH INVOLVED PERSON			DOB	O	P	Q	
1	1	N	01	TRAFFIC UNIT #1 OPERATOR or PEDESTRIAN #1				4	2	1	1
2	2	N	01	TRAFFIC UNIT #2 OPERATOR or PEDESTRIAN #2				4	2	1	2
3	1	N	04	Ruisi	Tyler	85 Morning Dove Rd. Naugatuck, CT 06770	05/09/03	4	3	1	3
4	2	N	04	Sounanthanam	Marina	1062 may St Naugatuck, CT 06770	05/24/00	4	3	1	4
5	2	N	05	Sounanthanam	Tyler	1062 may St Naugatuck, CT 06770	09/29/96	4	3	1	5
6											6
7											7

ALL INVOLVED PERSONS

FORM PR-1

PAGE # 2 of 2

POLICE CASE NO 07-19229

ACCIDENT DIAGRAM

INDICATE NORTH

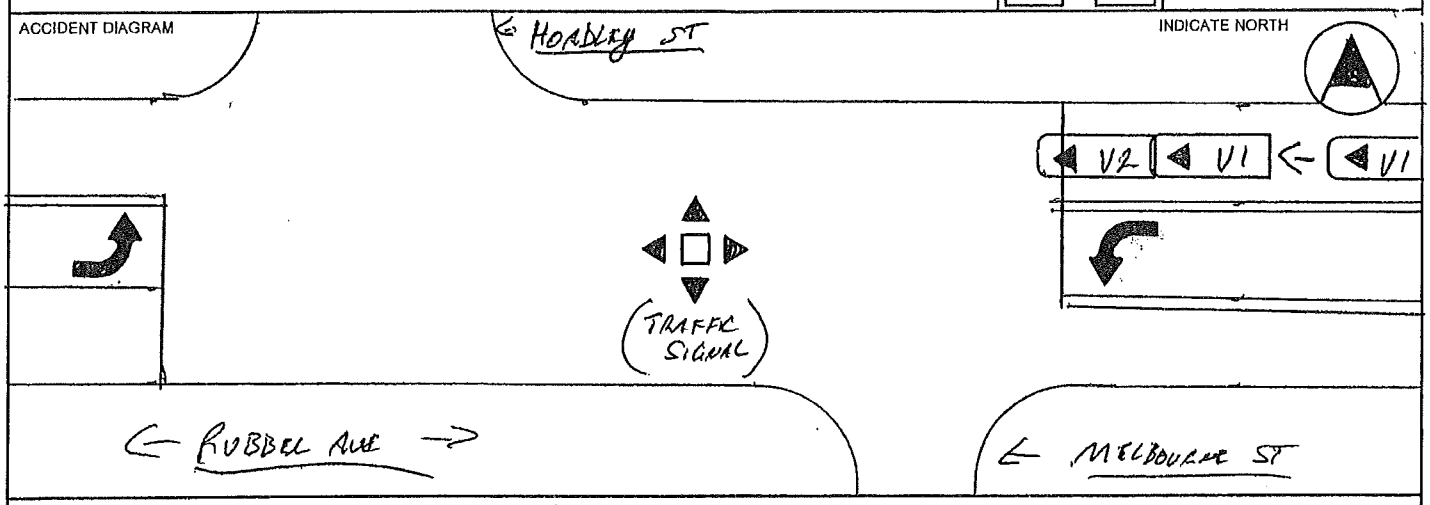

DIRECTION of TRAVEL of EACH TRAFFIC UNIT (N - North, S - South, E - East, W - West)

Traffic Unit # 1 Traveling W on Rubber Avenue

Traffic Unit # 2 Traveling W on Rubber Avenue

On 8/3/07 at 8:49 AM, I was dispatched to a minor two vehicle collision on Rubber Ave. at Melbourne St..

Upon arrival, I spoke with the occupants and operators of both vehicles who advised they were not injured and no injuries were observed by this officer.

I spoke with the operator of V1, Ms. Jill Ruisi who stated that she was traveling west on Rubber Ave. approaching a red light at the intersection of Melbourne St. and noticed the car in front of her had stopped for the light. Ms. Ruisi advised that she began to brake, but that she was unable to stop fully before striking the back of the vehicle in front of her.
Ms. Ruisi advised that she did not know if something was wrong with her brakes and they were checked by this officer. I noticed that the brakes appeared to be working, however it was noticed that when applied the pedal was "grabbing" low.

I then spoke with the operator of V2, Ms. Somchine Sounanthanam who stated that she was stopped at a red traffic light traveling west on Rubber Ave. at Melbourne St.. Ms. Sounanthanam stated that while stopped at the light her vehicle was struck from behind by V1

I observed that the two vehicles suffered the following damage as a result of the collision:
V1 suffered minor damage in the form of scrapes and scuff marks on its front fender. V2 suffered minor damage in the form of dents and scrapes its rear bumper.
Both vehicles were able to be driven from the scene, however the operator of V1 decided to park her car in a private parking area to have it inspected and or repaired.

Based on the above statements and observations made on scene, I determined that V1 was at fault and issued Ms. Ruisi a written warning for "Following Too Closely" (GS 14-240).

No further action was taken.

DAMAGED PROPERTY OTHERWISE IN VOLVED VEHICLES

1. DESCRIBE the NATURE and EXTENT of PROPERTY DAMAGE

NAME and ADDRESS of PROPERTY OWNER

2. DESCRIBE the NATURE and EXTENT of PROPERTY DAMAGE

NAME and ADDRESS of PROPERTY OWNER

RANK and SIGNATURE of INVESTIGATING OFFICER	POLICE AGENCY ID	REPORT DATE	CASE STATUS	SUPERVISOR
Ptl. Bryan Cammarata PL29	Naugatuck PD	8/4/2007	C (O - Open, C - Closed)	Sgt. Raymond Savoy S1

PL B C #29

CONNECTICUT UNIFORM POLICE ACCIDENT REPORT

FORM PR-1 Rev. 5/94

GPS READINGS: Latitude:
Time Longitude:

FOR DOT USE ONLY

DATE of ACCIDENT	MILITARY TIME	ACCIDENT SEVERITY	VEHS INVOLVED #	PAGE #	POLICE CASE NO
Thu, Aug 9, 2007	14:58	Fatal [ ] Injury [ ] PDO [X]	2	1 of 2	07-19826

CITY or TOWN	TWN CODE	ACCIDENT OCCURRED ON (Street Name or Route #) AT ITS INTERSECTION WITH (Street, Name or Route #)
Naugatuck	088	Rubber Avenue at Melbourne Street

IF NOT AT INTERSECTION
1. Measure Distance _____ [ ] F - Feet, T - Tenths of Mile, M - Meters, K - Kilometers
2. Direction [ ] N - North, S - South, E - East, W - West
3. Give nearest intersecting street, town line or mile marker of _____
Accident Occurred: [ ] On Private Property [ ] Parking Lot

	TRAFFIC UNIT # 1	TRAFFIC UNIT # 2
	[V] V - Vehicle, P - Pedestrian, N - Non-contact Vehicle	[V] V - Vehicle, P - Pedestrian, N - Non-contact Vehicle
OPER #1 or PEDESTRIAN (Last, First, MI)	Douty Earl	Santos Josephine
ADDRESS (Street No & Name)	200 Beacon Valley Road	55 Park Avenue
PROPER LIC CLASS Y-N	Y	Y
CITY or TOWN / STATE / ZIP	Beacon Falls CT 06770	Naugatuck CT 06770
SEX M-F	M	F
OPER LICENSE NO	240226285	164574707
STATE	CT	CT
DATE of BIRTH	12/10/36	04/04/64
OWNER (Last, First, MI - Enter same, if owner is operator)	Douty Earl	Santos Josephine
ADDRESS (Street No & Name)	200 Beacon Valley Road	55 Park Avenue
CITY or TOWN / STATE / ZIP	Beacon Falls CT 06770	Naugatuck CT 06770
BODY TYPE	4 Door	4 Door
REGISTRATION NO	KK585	168PTM
STATE	CT	CT
VEH YEAR & MAKE	1999 DODGE	1997 HONDA
VEH ID NO (VIN)	2B3HD56J4XH505678	1HGCD5653VA065462
CARRIER		
CARRIER ADDRESS (Street, City or Town, State, Zip)		
SOURCE of CARRIER NAME	SP - Shipping Papers/Trip Manifest, D - Driver, S - Side of Vehicle; US DOT #, ICC, MC #	SP - Shipping Papers/Trip Manifest, D - Driver, S - Side of Vehicle; US DOT #, ICC, MC #
GROSS VEH WEIGHT Rating #		
HAZARDOUS MATERIAL PLACARD	Required Y-N [ ] 4 Digit # ____ Displayed Y-N [ ] 1 Digit # ____	Required Y-N [ ] 4 Digit # ____ Displayed Y-N [ ] 1 Digit # ____
HAZARDOUS CARGO Released Y-N	[ ]	[ ]
ENFORCEMENT ACTION TAKEN	/ N - None, A - Arrest, W - Written Warning, V - Verbal Warning	W N - None, A - Arrest, W - Written Warning, V - Verbal Warning
STATUTE or ORDINANCE NO(S)	N/A	14-240a
SUBJ of ACTION	/ O-Operator, C-Carrier, OW-Owner, P-Pedestrian	O O-Operator, C-Carrier, OW-Owner, P-Pedestrian
AUTOMOBILE INS CO--NAME--POLICY#	Safeco -- #X5155259	Middlesex Mutual -- #AU0008015641
PARTS of VEHICLE DAMAGED	Rear Bumper	Front Bumper
VEHICLE TOWED TO	N/A	N/A
TOWED DUE TO DAMAGE Y-N	N	N

ALL INVOLVED PERSONS

	L	M	N	NAME and ADDRESS of EACH INVOLVED PERSON	DOB	O	P	Q	
1	1	N	01	TRAFFIC UNIT #1 OPERATOR or PEDESTRIAN #1		4	2	1	1
2	2	N	01	TRAFFIC UNIT #2 OPERATOR or PEDESTRIAN #2		4	2	1	2
3									3
4									4
5									5
6									6
7									7

ALL INVOLVED PERSONS

R 09 A 1 B 1 C 1 D 1 E 1 F 4 G 2 H 2 02 S 2 1 T 2 31 J 21 / J 22 / U 2 / K 21 / K 22 / V 2 W 08 K 2 Y 2 Z 2 AA 21 AA 22 AA 23 AA 24

02 S 1 31 T 1 / J 11 / J 12 / U 1 / K 11 / K 12 X 1 Y 1 AA 11 AA 12

FORM PR-1

PAGE # 2 of 2

POLICE CASE NO 07-19826

ACCIDENT DIAGRAM

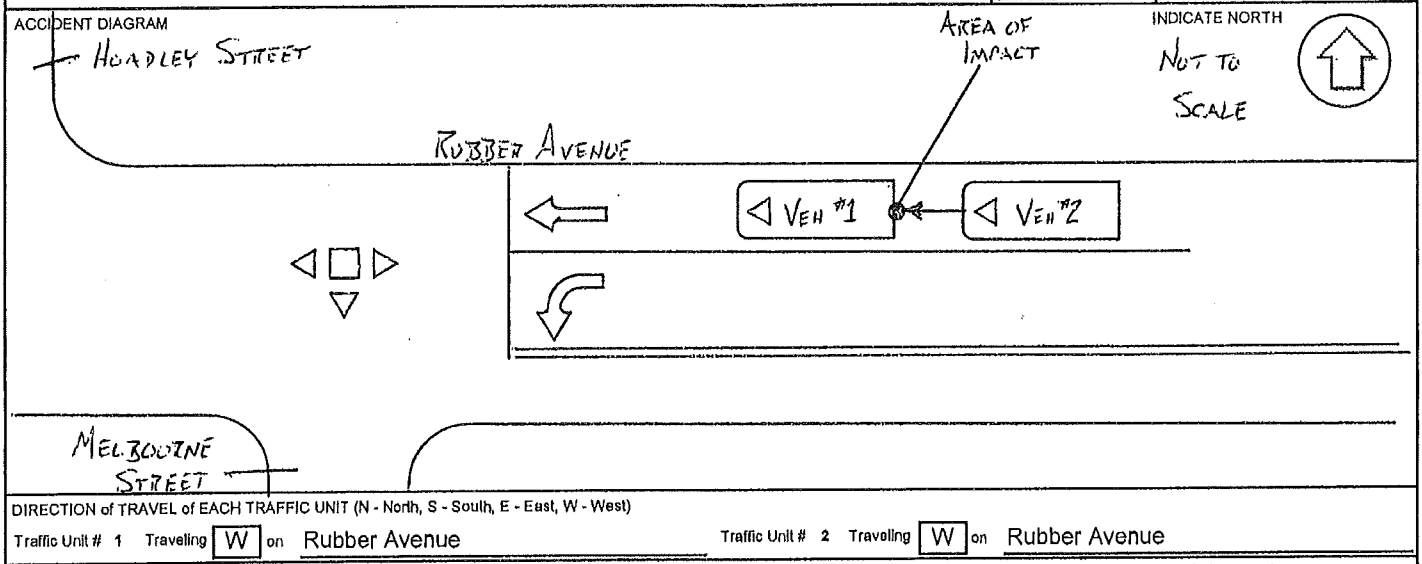

5

DIRECTION of TRAVEL of EACH TRAFFIC UNIT (N - North, S - South, E - East, W - West)

Traffic Unit # 1 Traveling W on Rubber Avenue

Traffic Unit # 2 Traveling W on Rubber Avenue

Operator #1 stated he was stopped for traffic at the West bound traffic signal on Rubber Avenue. Operator #1 stated Vehicle #2, which was behind him, drove into the rear of his vehicle when the light turned green. Operator #1 stated both vehicles were pulled to the side of the road. Operator #1 stated there was minor damage to his vehicle. Operator #1 stated he was not injured. Operator #1 gave me the following sworn, written statement: *"I'm stopped at traffic light about 3 deep the light changed and the car behind me hit me when the light changed. She can't find insurance card I called the police."*

Operator #2 stated she was stopped for traffic at the West bound traffic signal on Rubber Avenue. Operator #2 stated Vehicle #1, which was directly in front of her vehicle, started to move forward when the light turned green, but then it stopped. Operator #2 stated the front of her vehicle collided with the rear of Vehicle #1. Operator #2 stated both vehicles pulled to the side of the road. Operator #2 stated there was minor damage to her vehicle's front bumper. Operator #2 stated she was not injured. Operator #2 gave me the following sworn, written statement: *"I was stopped at the light. Traffic began to move then suddenly stopped and I hit the car in front of me."*

Officer: Upon my arrival I saw both vehicles moved to the right side of the road. I saw no skid marks. I saw broken amber glass which matched the damage to Vehicle #2. The damage to the vehicles was consistent with the type of collision described by both operators. Photographs were taken of the scene and both vehicles. Based on the above facts and circumstances Operator #2 was found to be at fault, and issued a written warning, for Following Too Closely in violation of Connecticut General Statute #14-240a.

End of Report.

DAMAGED PROPERTY OTHER THAN OF THE IN VOLVED VEHICLES

1. DESCRIBE the NATURE and EXTENT of PROPERTY DAMAGE

NAME and ADDRESS of PROPERTY OWNER

2. DESCRIBE the NATURE and EXTENT of PROPERTY DAMAGE

NAME and ADDRESS of PROPERTY OWNER

RANK and SIGNATURE of INVESTIGATING OFFICER	POLICE AGENCY ID	REPORT DATE	CASE STATUS	SUPERVISOR
Ptl. Derek Vostinak PL37	Naugatuck PD	8/12/2007	C (O - Open, C - Closed)	Sgt. Steven Hunt S6

S8

CONNECTICUT UNIFORM POLICE ACCIDENT REPORT

FORM PR-1 Rev. 5/94

GPS READINGS: Latitude:

Time Longitude:

FOR DOT USE ONLY

R 04 | A 1 | B 1 | C 1

DATE of ACCIDENT	MILITARY TIME	ACCIDENT SEVERITY	VEHS INVOLVED #	PAGE #	POLICE CASE NO
Sun, Sep 16, 2007	10:54	Fatal [ ] Injury [ ] PDO [X]	2	1 of 2	07-23112

CITY or TOWN	TWN CODE	ACCIDENT OCCURRED ON (Street Name or Route #)	AT ITS INTERSECTION WITH (Street, Name or Route #)
Naugatuck	088	Rubber Avenue	at Hoadley Street

D 1 | E 1

IF NOT AT INTERSECTION

1. Measure Distance _____ [ ] F - Feet, T - Tenths of Mile, M - Meters, K - Kilometers

2. Direction [ ] N - North, S - South, E - East, W - West

3. Give nearest intersecting street, town line or mile marker of _____

Accident Occurred: [ ] On Private Property [ ] Parking Lot

F 4 | G 2

	TRAFFIC UNIT # 1	TRAFFIC UNIT # 2
	[V] V - Vehicle, P - Pedestrian, N - Non-contact Vehicle	[V] V - Vehicle, P - Pedestrian, N - Non-contact Vehicle
OPER #1 or PEDESTRIAN (Last, First, MI)	Pereira Victor	Ferraiolo Patricia
ADDRESS (Street No & Name)	35 High Street	53 Walnut Street
PROPER LIC CLASS Y-N	N	Y
CITY or TOWN STATE ZIP	Naugatuck CT 06770	Naugatuck CT 06770
SEX M-F	M	F
OPER LICENSE NO		024477404
STATE		CT
DATE of BIRTH	04/28/63	02/27/61
OWNER (Last, First, MI - Enter same, if owner is operator)	Pereira Victor	Ferraiolo Patricia
ADDRESS (Street No & Name)	35 High Street	53 Walnut Street
CITY or TOWN STATE ZIP	Naugatuck CT 06770	Naugatuck CT 06770
BODY TYPE	4 Door	Station
REGISTRATION NO	540TER	852UWM
STATE	CT	CT
VEH YEAR & MAKE	1991 ACURA	1994 FORD
VEH ID NO (VIN)	JH4KA766MC004459	1FMCU24X7RUD45175
CARRIER		
CARRIER ADDRESS (Street, City or Town, State, Zip)		
SOURCE of CARRIER NAME	SP - Shipping Papers/Trip Manifest; D - Driver; S - Side of Vehicle; US DOT #; ICC, MC #	SP - Shipping Papers/Trip Manifest; D - Driver; S - Side of Vehicle; US DOT #; ICC, MC #
GROSS VEH WEIGHT Rating #		
HAZARDOUS MATERIAL PLACARD	Required Y-N; 4 Digit#; Displayed Y-N; 1 Digit#	Required Y-N; 4 Digit#; Displayed Y-N; 1 Digit#
HAZARDOUS CARGO Released Y-N		
ENFORCEMENT ACTION TAKEN	A — N - None, A - Arrest, W - Written Warning, V - Verbal Warning	N — N - None, A - Arrest, W - Written Warning, V - Verbal Warning
STATUTE or ORDINANCE NO(S)	14-213b 14-36(a) 14-236	
SUBJ of ACTION	O — O-Operator, C-Carrier, OW-Owner, P-Pedestrian	O-Operator, C-Carrier, OW-Owner, P-Pedestrian
AUTOMOBILE INS CO--NAME--POLICY#	NONE	Infinity #106-600007426001
PARTS of VEHICLE DAMAGED	Left Side	Right Front
VEHICLE TOWED TO	Sibby's Automotive	
TOWED DUE TO DAMAGE Y-N	N	

02 | 1 | 10 | J 11 | J 12 | U 1 | K 11 | K 12 | X 1 | Y 1 | AA 11 | AA 12

R 04 | A 1 | B 1 | C 1 | D 1 | E 1 | F 4 | G 2 | H 2 02 | S 2 1 | T 2 09 | J 21 | J 22 | U 2 | K 21 | K 22 | V 1 | W 07 | X 2 | Y 2 | Z 2 | AA 21 | AA 22 | AA 23 | AA 24

ALL INVOLVED PERSONS

	L	M	N	NAME and ADDRESS of EACH INVOLVED PERSON	DOB	O	P	Q	
1	1	N	01	TRAFFIC UNIT #1 OPERATOR or PEDESTRIAN #1		4	3	1	1
2	2	N	01	TRAFFIC UNIT #2 OPERATOR or PEDESTRIAN #2		4	3	1	2
3									3
4									4
5									5
6									6
7									7

ALL INVOLVED PERSONS

FORM PR-1

PAGE # 2 of 2

POLICE CASE NO 07-23112

ACCIDENT DIAGRAM

INDICATE NORTH

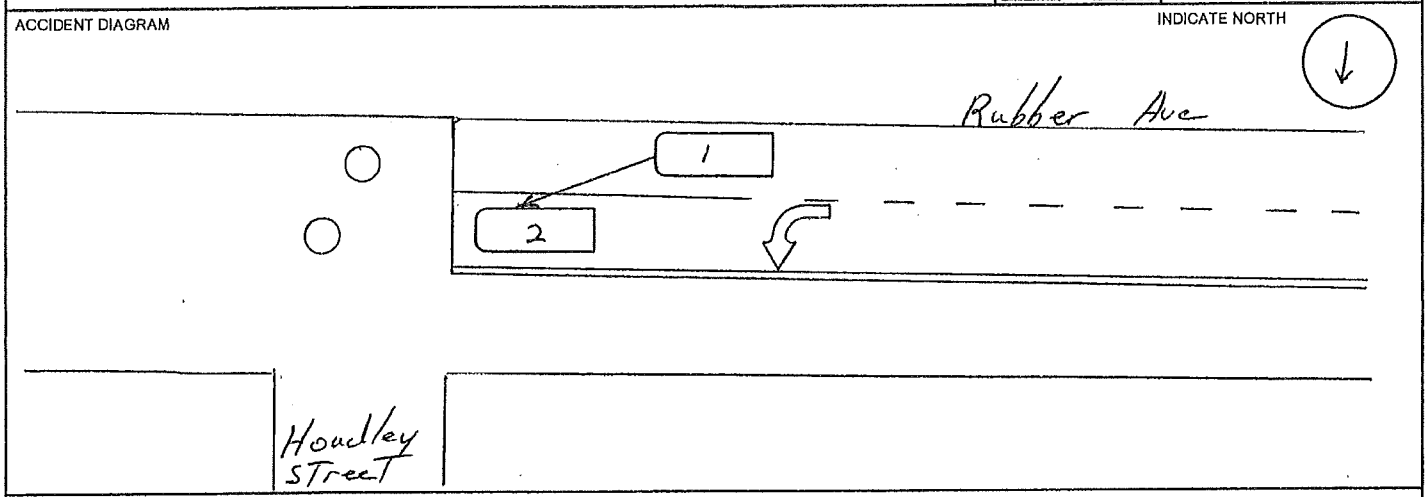

DIRECTION of TRAVEL of EACH TRAFFIC UNIT (N - North, S - South, E - East, W - West)

Traffic Unit # 1 Traveling E on Rubber Avenue

Traffic Unit # 2 Traveling E on Rubber Avenue

Operator of **Vehicle #2** stated that she was stopped in a left turn only lane for a red light when her vehicle was struck by **Vehicle #1** on the right side.

Operator of **Vehicle #1** stated that he wanted to make a left turn but was in the wrong lane and did not see **Vehicle #2** on his left and he does not know what happened.

Operator of **Vehicle #1** had a Uruguay Identification but no United States or correct International Drivers License and stated that he had been in the US for three years. This Vehicle was registered to this operator but he could find no valid insurance paperwork. This operator was given Summons #MB 473938 for No Insurance, No License and Improper Lane Change with a court date of 9/27/07. Damage to both vehicles was minor and there were no reported or observed injuries. **Vehicle #1** was towed by Sibby's.

DAMAGED PROPERTY OTHER THAN MOTOR VEHICLES

1. DESCRIBE the NATURE and EXTENT of PROPERTY DAMAGE

NAME and ADDRESS of PROPERTY OWNER

2. DESCRIBE the NATURE and EXTENT of PROPERTY DAMAGE

NAME and ADDRESS of PROPERTY OWNER

RANK and SIGNATURE of INVESTIGATING OFFICER	POLICE AGENCY ID	REPORT DATE	CASE STATUS	SUPERVISOR
Ptl. James Hennessey PL01	Naugatuck PD	9/17/2007	C (O - Open, C - Closed)	Sgt. Raymond Savoy S1

CONNECTICUT UNIFORM POLICE ACCIDENT REPORT

FORM PR-1 Rev. 5/94

GPS READINGS: Latitude:
Time Longitude:

FOR DOT USE ONLY

DATE of ACCIDENT	MILITARY TIME	ACCIDENT SEVERITY	VEHS INVOLVED #	PAGE #	POLICE CASE NO
Thu, Sep 20, 2007		Fatal [ ] Injury [X] PDO [ ]	2	1 of 2	07-23496

CITY or TOWN	TWN CODE	ACCIDENT OCCURRED ON (Street Name or Route #)	AT ITS INTERSECTION WITH (Street, Name or Route #)
Naugatuck	088	Rubber Avenue	at Hoadley Street

IF NOT AT INTERSECTION
1. Measure Distance ____ [ ] F - Feet, T - Tenths of Mile, M - Meters, K - Kilometers
2. Direction [ ] N - North, S - South, E - East, W - West
3. Give nearest intersecting street, town line or mile marker of
Accident Occurred: [ ] On Private Property [ ] Parking Lot

TRAFFIC UNIT # 1 [V] V - Vehicle, P - Pedestrian, N - Non-contact Vehicle	TRAFFIC UNIT # 2 [V] V - Vehicle, P - Pedestrian, N - Non-contact Vehicle
OPER #1 or PEDESTRIAN (Last, First, MI): Marino Eileen	OPER #2 or PEDESTRIAN (Last, First, MI): Kendzierski Barbara
ADDRESS: 16 Goss St. — PROPER LIC CLASS Y-N: Y	ADDRESS: 53 Conrad Street — PROPER LIC CLASS Y-N: Y
CITY or TOWN / STATE / ZIP: Waterbury CT 06706 — SEX M-F: F	CITY or TOWN / STATE / ZIP: Naugatuck CT 06770 — SEX M-F: F
OPER LICENSE NO: 190939670 — STATE: CT — DATE of BIRTH: 07/05/20	OPER LICENSE NO: 131646276 — STATE: CT — DATE of BIRTH: 01/21/44
OWNER (Last, First, MI - Enter same, if owner is operator): Marino Eileen	OWNER'S (Last, First, MI - Enter same, if owner is operator): Kendzierski Barbara
ADDRESS: 16 Goss St.	ADDRESS: 53 Conrad Street
CITY or TOWN / STATE / ZIP: Waterbury CT 06706 — BODY TYPE: 4 Door	CITY or TOWN / STATE / ZIP: Naugatuck CT 06770 — BODY TYPE: 4 Door
REGISTRATION NO: 442WFC — STATE: CT — VEH YEAR & MAKE: 88 DODGE	REGISTRATION NO: 763TPD — STATE: CT — VEH YEAR & MAKE: 94 PONTIAC
VEH ID NO (VIN): 1B3BD46D7JF121509	VEH ID NO (VIN): 1G2NE55M2RM538211
CARRIER:	CARRIER:
CARRIER ADDRESS (Street, City or Town, State, Zip):	CARRIER ADDRESS (Street, City or Town, State, Zip):
SOURCE of CARRIER NAME: SP - Shipping Papers/Trip Manifest, D - Driver, S - Side of Vehicle; US DOT #, ICC, MC #	SOURCE of CARRIER NAME: SP - Shipping Papers/Trip Manifest, D - Driver, S - Side of Vehicle; US DOT #, ICC, MC #
GROSS VEH WEIGHT Rating #: ; HAZARDOUS MATERIAL PLACARD Required Y-N, 4 Digit#, Displayed Y-N, 1 Digit#	GROSS VEH WEIGHT Rating #: ; HAZARDOUS MATERIAL PLACARD Required Y-N, 4 Digit#, Displayed Y-N, 1 Digit#
HAZARDOUS CARGO Released Y-N: ; ENFORCEMENT ACTION TAKEN [V] N - None, A - Arrest, W - Written Warning, V - Verbal Warning	HAZARDOUS CARGO Released Y-N: ; ENFORCEMENT ACTION TAKEN [/] N - None, A - Arrest, W - Written Warning, V - Verbal Warning
STATUTE or ORDINANCE NO(S): 14-299 — SUBJ of ACTION [O] O-Operator, C-Carrier, OW-Owner, P-Pedestrian	STATUTE or ORDINANCE NO(S): / — SUBJ of ACTION [/] O-Operator, C-Carrier, OW-Owner, P-Pedestrian
AUTOMOBILE INS CO--NAME--POLICY#: AIG #4835933	AUTOMOBILE INS CO--NAME--POLICY#: Trumbull Ins. #55PHK138714-366903
PARTS of VEHICLE DAMAGED: Front bumper	PARTS of VEHICLE DAMAGED: Driver side door
VEHICLE TOWED TO: / — TOWED DUE TO DAMAGE Y-N: N	VEHICLE TOWED TO: / — TOWED DUE TO DAMAGE Y-N: N

ALL INVOLVED PERSONS

	L	M	N	NAME and ADDRESS of EACH INVOLVED PERSON	DOB	O	P	Q	
1	1	N	01	TRAFFIC UNIT #1 OPERATOR or PEDESTRIAN #1		4	3	1	1
2	2	C	01	TRAFFIC UNIT #2 OPERATOR or PEDESTRIAN #2		4	3	1	2
3									3
4									4
5									5
6									6
7									7

ALL INVOLVED PERSONS

FORM PR-1	PAGE #	POLICE CASE NO
Not To Scale	2 of 2	07-23496

ACCIDENT DIAGRAM

INDICATE NORTH

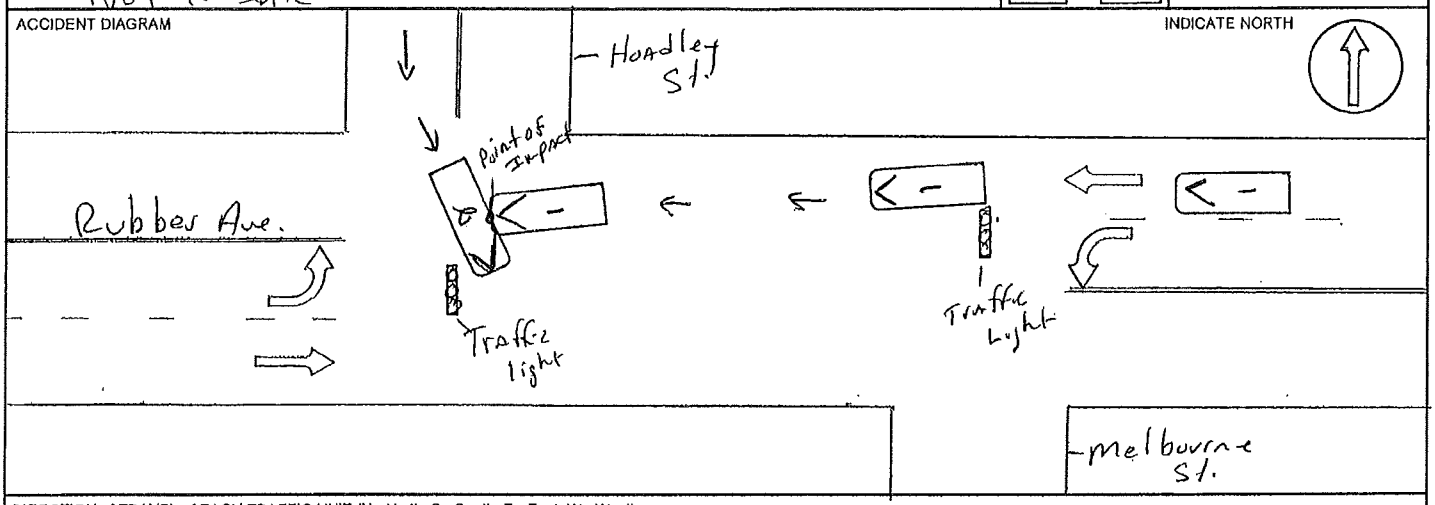

DIRECTION of TRAVEL of EACH TRAFFIC UNIT (N - North, S - South, E - East, W - West)

Traffic Unit # 1 Traveling S on Hoadley Street Traffic Unit # 2 Traveling W on Rubber Avenue

Operator #1 stated she was traveling west on Rubber Ave. She stated she was rushing to get her sick cat to the Veterinarian on Rubber Ave. when she struck vehicle #2 which was traveling south from Hoadley St. in the intersection of Rubber Ave. and Hoadley St. Operator #1 stated she did not know if she had a red light or a green light.

Operator #2 stated she was traveling south from Hoadley St. attempting to make a left going east on Rubber Ave. when vehicle #1 struck her in the intersection. Operator #2 stated she had a green light.

Officer states the contributing factor applies to Operator #1 for 14-299 Failure To Obey Traffic Signal, due to the fact that she did not know if her light was green or red. Operator #2 was transported to the Hospital by EMS for possible injuries due to the accident. No other injuries were reported.

DAMAGED PROPERTY OTHERWISE IN POLICE VEHICLES

1. DESCRIBE the NATURE and EXTENT of PROPERTY DAMAGE

NAME and ADDRESS of PROPERTY OWNER

2. DESCRIBE the NATURE and EXTENT of PROPERTY DAMAGE

NAME and ADDRESS of PROPERTY OWNER

RANK and SIGNATURE of INVESTIGATING OFFICER	POLICE AGENCY ID	REPORT DATE	CASE STATUS	SUPERVISOR
Ptl. Alan Crosswait PL24	Naugatuck PD	9/28/2007	C O - Open C - Closed	Sgt. Raymond Savoy S1

#24

CONNECTICUT UNIFORM POLICE ACCIDENT REPORT

FORM PR-1 Rev. 5/94

GPS READINGS: Latitude:
Time Longitude:

FOR DOT USE ONLY

DATE of ACCIDENT	MILITARY TIME	ACCIDENT SEVERITY	VEHS INVOLVED #	PAGE #	POLICE CASE NO
Sat, Nov 3, 2007	1828	Fatal [ ] Injury [ ] PDO [X]	2	1 of 2	07-27784

CITY or TOWN	TWN CODE	ACCIDENT OCCURRED ON (Street Name or Route #) AT ITS INTERSECTION WITH (Street, Name or Route #)
Naugatuck	088	Rubber Avenue at Hoadley Street

IF NOT AT INTERSECTION
1. Measure Distance ____ [ ] F - Feet, T - Tenths of Mile, M - Meters, K - Kilometers
2. Direction [ ] N - North, S - South, E - East, W - West
3. Give nearest intersecting street, town line or mile marker of
Accident Occurred: [ ] On Private Property [ ] Parking Lot

TRAFFIC UNIT # 1 [V] V - Vehicle, P - Pedestrian, N - Non-contact Vehicle	TRAFFIC UNIT # 2 [V] V - Vehicle, P - Pedestrian, N - Non-contact Vehicle
OPER #1 or PEDESTRIAN (Last, First, MI): Pollock Brandi	OPER #2 or PEDESTRIAN (Last, First, MI): Buchanan Patricia
ADDRESS: 23 Village Circle — PROPER LIC CLASS Y-N: Y	ADDRESS: 19 Dayton Road — PROPER LIC CLASS Y-N: Y
CITY or TOWN / STATE / ZIP: Naugatuck CT 06770 — SEX M-F: F	CITY or TOWN / STATE / ZIP: Naugatuck CT 06770 — SEX M-F: F
OPER LICENSE NO: 028398208 — STATE: CT — DATE of BIRTH: 02/26/91	OPER LICENSE NO: 163016346 — STATE: CT — DATE of BIRTH: 04/02/52
OWNER (Last, First, MI - Enter same, if owner is operator): Pollock Michael	OWNER'S (Last, First, MI - Enter same, if owner is operator): Buchanan Patricia
ADDRESS: 23 Village Circle	ADDRESS: 19 Dayton Road
CITY or TOWN / STATE / ZIP: Naugatuck CT 06770 — BODY TYPE: 4 Door	CITY or TOWN / STATE / ZIP: Naugatuck CT 06770 — BODY TYPE: SUV
REGISTRATION NO: DEVOMA — STATE: CT — VEH YEAR & MAKE: 2007 CADILLAC	REGISTRATION NO: 671-FBK — STATE: CT — VEH YEAR & MAKE: 2003 SUBARU
VEH ID NO (VIN): 1G6DM57T970128687	VEH ID NO (VIN): JF1SG65653H721107
CARRIER:	CARRIER:
CARRIER ADDRESS (Street, City or Town, State, Zip):	CARRIER ADDRESS (Street, City or Town, State, Zip):
SOURCE of CARRIER NAME: SP - Shipping Papers/Trip Manifest, D - Driver, S - Side of Vehicle; US DOT #, ICC, MC #	SOURCE of CARRIER NAME: SP - Shipping Papers/Trip Manifest, D - Driver, S - Side of Vehicle; US DOT #, ICC, MC #
GROSS VEH WEIGHT Rating #; HAZARDOUS MATERIAL PLACARD Required Y-N, 4 Digit #, Displayed Y-N, 1 Digit #	GROSS VEH WEIGHT Rating #; HAZARDOUS MATERIAL PLACARD Required Y-N, 4 Digit #, Displayed Y-N, 1 Digit #
HAZARDOUS CARGO Released Y-N; ENFORCEMENT ACTION TAKEN: W (N - None, A - Arrest, W - Written Warning, V - Verbal Warning)	HAZARDOUS CARGO Released Y-N; ENFORCEMENT ACTION TAKEN: N (N - None, A - Arrest, W - Written Warning, V - Verbal Warning)
STATUTE or ORDINANCE NO(S): 14-230(a) — SUBJ of ACTION: O (O-Operator, C-Carrier, OW-Owner, P-Pedestrian)	STATUTE or ORDINANCE NO(S): — SUBJ of ACTION: (O-Operator, C-Carrier, OW-Owner, P-Pedestrian)
AUTOMOBILE INS CO--NAME--POLICY#: Nationwide 51 06 D 961135	AUTOMOBILE INS CO--NAME--POLICY#: United Service Auto Ins. 001805778U
PARTS of VEHICLE DAMAGED: Front Dnd, Drivers Side	PARTS of VEHICLE DAMAGED: Drivers Side
VEHICLE TOWED TO: AT Transmissions — TOWED DUE TO DAMAGE Y-N: Y	VEHICLE TOWED TO: — TOWED DUE TO DAMAGE Y-N:

ALL INVOLVED PERSONS

	L	M	N	NAME and ADDRESS of EACH INVOLVED PERSON			DOB	O	P	Q	
1	1	N	01	TRAFFIC UNIT #1 OPERATOR or PEDESTRIAN #1				4	2	1	1
2	2	N	01	TRAFFIC UNIT #2 OPERATOR or PEDESTRIAN #2				4	2	1	2
3	2	N	03	Monem	Shay	78 Fox Run Rd	08/28/91	4	2	1	3
4											4
5											5
6											6
7											7

ALL INVOLVED PERSONS

R 08 A 1 B 1 C 3 D 1 E 1 F 4 G 1 H 02 S 3 T 31 J 21 / J 22 / U 2 / K 21 / K 22 / V 1 W 02 X 2 / Y 2 / Z 2 / AA 21 / AA 22 / AA 23 / AA 24 /

02 H 1 S 1 03 T 1 / J 11 / J 12 / U 1 / K 11 / K 12 / X 1 / Y 1 / Z 1 / AA 11 / AA 12 /

FORM PR-1

PAGE # 2 of 2

POLICE CASE NO 07-27784

ACCIDENT DIAGRAM

INDICATE NORTH

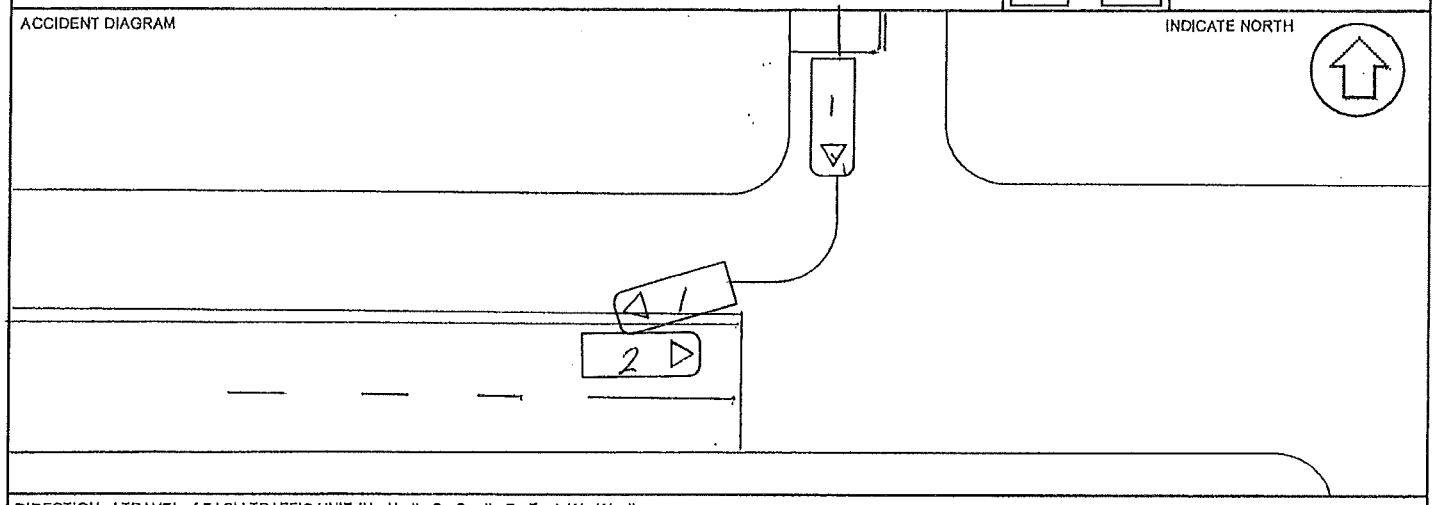

DIRECTION of TRAVEL of EACH TRAFFIC UNIT (N - North, S - South, E - East, W - West)

Traffic Unit # 1 Traveling S on Hoadley Street

Traffic Unit # 2 Traveling E on Rubber Avenue

OP#1: Brandi Pollock stated that she was traveling south on Hoadley St. Pollock stated that the traffic light was green at the bottom the hill and she tried to take a right hand turn onto Rubber Ave. Pollock stated that she took the turn to wide and struck another vehicle that was stopped at the red traffic light on Rubber Ave.

OP#2: Patricia Buchanan stated that she was traveling east on Rubber Ave. Buchanan stated that she got into the left hand turn lane at the intersection of Rubber Ave. and Hoadley St. and stopped at the red traffic light. Buchanan stated that a vehicle came off of Hoadley St. and took the turn to wide. Buchanan stated that the vehicle that came off of Hoadley St. struck her vehicle in the drivers side.

Officer: Upon arrival both vehicles were still in the position of final rest. All parries involved in the accident stated that the were not injured. Through my investigation, I determined that OP#1 was at fault for this accident. OP#1 was issued a written warning for Failure to Drive Right (14-230(a)).

No further action.

DAMAGED PROPERTY OTHER THAN OWNED VEHICLES

1. DESCRIBE the NATURE and EXTENT of PROPERTY DAMAGE

NAME and ADDRESS of PROPERTY OWNER

2. DESCRIBE the NATURE and EXTENT of PROPERTY DAMAGE

NAME and ADDRESS of PROPERTY OWNER

RANK and SIGNATURE of INVESTIGATING OFFICER	POLICE AGENCY ID	REPORT DATE	CASE STATUS	SUPERVISOR
Ptl. Ronald Puglese PL28 #28	Naugatuck PD	11/6/2007	C O - Open C - Closed	Lt. Robert Allen Lt4

CONNECTICUT UNIFORM POLICE ACCIDENT REPORT

FORM PR-1 Rev. 5/94

GPS READINGS: Latitude:
Time Longitude:

FOR DOT USE ONLY

DATE of ACCIDENT	MILITARY TIME	ACCIDENT SEVERITY	VEHS INVOLVED #	PAGE #	POLICE CASE NO
Mon, Jan 28, 2008		Fatal [ ] Injury [X] PDO [ ]	1	1 of 2	08-2555

CITY or TOWN	TWN CODE	ACCIDENT OCCURRED ON (Street Name or Route #)	AT ITS INTERSECTION WITH (Street, Name or Route #)
Naugatuck	088	Rubber Avenue	at Hoadley Street

IF NOT AT INTERSECTION
1. Measure Distance ____ [ ] F - Feet, T - Tenths of Mile, M - Meters, K - Kilometers
2. Direction [ ] N - North, S - South, E - East, W - West
3. Give nearest intersecting street, town line or mile marker of ____
Accident Occurred: [ ] On Private Property [ ] Parking Lot

TRAFFIC UNIT # 1 [V] V - Vehicle, P - Pedestrian, N - Non-contact Vehicle	TRAFFIC UNIT # 2 [P] V - Vehicle, P - Pedestrian, N - Non-contact Vehicle
OPER #1 or PEDESTRIAN (Last, First, MI): Savochkina Natalia	OPER #2 or PEDESTRIAN (Last, First, MI): Pedestrian Li, Lijuan
ADDRESS: 1081 New Haven Road — PROPER LIC CLASS Y-N: Y	ADDRESS: 151 Andrew Ave Apt 93 — PROPER LIC CLASS Y-N:
CITY or TOWN / STATE / ZIP: Naugatuck CT 06770 — SEX M-F: F	CITY or TOWN / STATE / ZIP: Naugatuck CT 06770 — SEX M-F:
OPER LICENSE NO: 108449178 — STATE: CT — DATE of BIRTH: 10/16/57	OPER LICENSE NO: — STATE: — DATE of BIRTH:
OWNER (Last, First, MI - Enter same, if owner is operator): Fainstein Yury	OWNER'S (Last, First, MI - Enter same, if owner is operator):
ADDRESS: 1081 New Haven Road	ADDRESS:
CITY or TOWN / STATE / ZIP: Naugatuck CT 06770 — BODY TYPE: 4 Door	CITY or TOWN / STATE / ZIP: — BODY TYPE:
REGISTRATION NO: 641-UNR — STATE: CT — VEH YEAR & MAKE: 2003 CHEVROLET	REGISTRATION NO: — STATE: — VEH YEAR & MAKE:
VEH ID NO (VIN): 1G1ND52J03M741865	VEH ID NO (VIN):
CARRIER:	CARRIER:
CARRIER ADDRESS (Street, City or Town, State, Zip):	CARRIER ADDRESS (Street, City or Town, State, Zip):
SOURCE of CARRIER NAME: SP - Shipping Papers/Trip Manifest, D - Driver, S - Side of Vehicle; US DOT #, ICC, MC #	SOURCE of CARRIER NAME: SP - Shipping Papers/Trip Manifest, D - Driver, S - Side of Vehicle; US DOT #, ICC, MC #
GROSS VEH WEIGHT Rating #: 8 — HAZARDOUS MATERIAL PLACARD Required Y-N: N, 4 Digit#; Displayed Y-N: N, 1 Digit#	GROSS VEH WEIGHT Rating #: — HAZARDOUS MATERIAL PLACARD Required Y-N, 4 Digit#; Displayed Y-N, 1 Digit#
HAZARDOUS CARGO Released Y-N: Y — ENFORCEMENT ACTION TAKEN: A (N - None, A - Arrest, W - Written Warning, V - Verbal Warning)	HAZARDOUS CARGO Released Y-N: — ENFORCEMENT ACTION TAKEN: (N - None, A - Arrest, W - Written Warning, V - Verbal Warning)
STATUTE or ORDINANCE NO(S): 14-299 — SUBJ of ACTION: O (O-Operator, C-Carrier, OW-Owner, P-Pedestrian)	STATUTE or ORDINANCE NO(S): — SUBJ of ACTION: (O-Operator, C-Carrier, OW-Owner, P-Pedestrian)
AUTOMOBILE INS CO--NAME--POLICY#: Progressive # 919082853 03/07	AUTOMOBILE INS CO--NAME--POLICY#:
PARTS of VEHICLE DAMAGED: None	PARTS of VEHICLE DAMAGED:
VEHICLE TOWED TO: N/A — TOWED DUE TO DAMAGE Y-N: N	VEHICLE TOWED TO: — TOWED DUE TO DAMAGE Y-N:

ALL INVOLVED PERSONS

	L	M	N	NAME and ADDRESS of EACH INVOLVED PERSON			DOB	O	P	Q	
1	1	N	01	TRAFFIC UNIT #1 OPERATOR or PEDESTRIAN #1				1	2	1	1
2				TRAFFIC UNIT #2 OPERATOR or PEDESTRIAN #2				/		1	2
3	P	B	/	Li	Lijuan	151 Andrew Ave 93 Naugatuck CT	10/24/45	/	3	1	3
4	W	N	/	Anderson	Heather	103 Morning Mist Rd	06/30/87	/	3	1	4
5	W	N	/	Santopietro	Robert	20 George St	04/12/64	/	3	1	5
6	W	N	/	Duda	Desirea	112 Forest St Naugatuck	07/14/87	/	3	1	6
7											7

ALL INVOLVED PERSONS

FORM PR-1

PAGE # 2 of 2

POLICE CASE NO 08-2555

ACCIDENT DIAGRAM

INDICATE NORTH

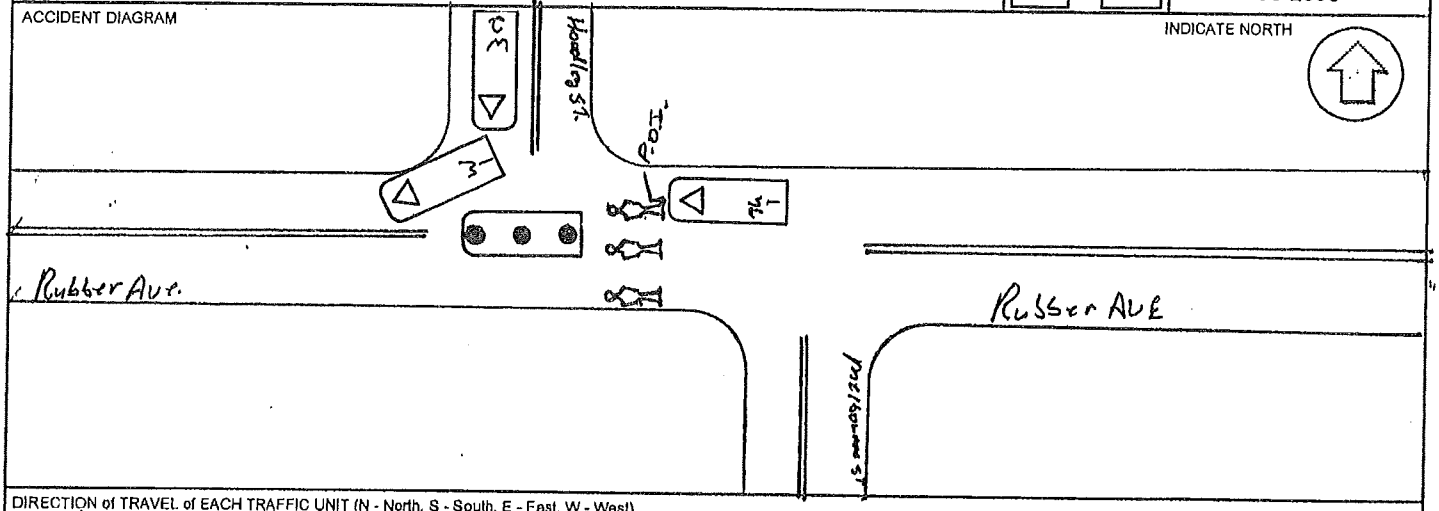

DIRECTION of TRAVEL of EACH TRAFFIC UNIT (N - North, S - South, E - East, W - West)

Traffic Unit # 1 Traveling W on Rubber Avenue

Traffic Unit # 2 Traveling on

On 01/28/2008 I was dispatched to the intersection of Rubber Ave. and Hoadley St. for a Pedestrian struck by a Motor Vehicle. Upon my arrival Naugatuck E.M.S. was tending to Pedestrian Lijuan Li. I observed a Gray Chevy Malibu (CT REG 641-UNR) stopped in the middle of the intersection with a female operator identified through CT D/L # 108449178 as Natalia Savochkina. I attempted to speak with Natalia in regards to the accident, but Natalia does not speak English. Natalia then called her husband Yury Fainstein, who is in Russia. I spoke with Yury and asked if Natalia had any injuries that required any medical attention. Yury stated no and Natalia refused medical attention. I then asked Yury to ask Natalia what had happened in the accident. I handed the phone back to Natalia and went to speak with Lijuan. I attempted to speak with Lijuan, but she also did not speak English, only Chinese. Lijuan appeared to be in pain grabbing her Lower Right Leg. At this time Lijuan was then transported to Waterbury Hospital for further evaluation. I then returned to Natalia and asked her for her phone. Natalia had hung up the Phone with Yury and at this time I had not contact with him. I then spoke with Witness # 1 Heather Anderson. Heather stated to me that she was stopped at the light on Hoadley St. and Rubber Ave. facing South. Heather stated that her light had turned green and she attempted to take a right hand turn, when she observed the Malibu running through the Red Light and Striking Lijuan. Heather's statement was confirmed by her passenger Desirea Duda. Both statements were sworn and are attached to this report. I then spoke with Robert and Kelly Santopietro. Both Robert and Kelly stated that Natalia had ran the Red Light and Struck Lijuan who was crossing the road way. A sworn written statement was taken and attached to this report. Due to the evidence on scene and Witness statements I find Operator # 1 Natalia Savochkina at fault for the accident. Natalia was then issued and infraction for violating C.G.S. 14-299 " Failure to Obey Traffic Signal."
No further action taken.

DAMAGED PROPERTY OTHER THAN IN VOLVED VEHICLES

1. DESCRIBE the NATURE and EXTENT of PROPERTY DAMAGE

NAME and ADDRESS of PROPERTY OWNER

2. DESCRIBE the NATURE and EXTENT of PROPERTY DAMAGE

NAME and ADDRESS of PROPERTY OWNER

RANK and SIGNATURE of INVESTIGATING OFFICER	POLICE AGENCY ID	REPORT DATE	CASE STATUS	SUPERVISOR
Ptl. Robert O'Donnell PL30	Naugatuck PD	1/30/2008	C (O - Open, C - Closed)	Sgt. Steven Hunt S4

SGT. Steven Hunt

CONNECTICUT UNIFORM POLICE ACCIDENT REPORT

FORM PR-1 Rev. 5/94

GPS READINGS: Latitude:

Time Longitude:

FOR DOT USE ONLY

R 09 | A 1 | B 1 | C 3 | D 1 | E 1 | F 4 | G 2 | H 2 02 | B 2 1 | T 2 35

10

DATE of ACCIDENT	MILITARY TIME	ACCIDENT SEVERITY	VEHS INVOLVED #	PAGE #	POLICE CASE NO
Wed, Mar 12, 2008		Fatal [ ] Injury [ ] PDO [X]	2	1 of 2	08-6253

CITY or TOWN	TWN CODE	ACCIDENT OCCURRED ON (Street Name or Route #)	AT ITS INTERSECTION WITH (Street, Name or Route #)
Naugatuck	088	Rubber Avenue	at Hoadley Street

IF NOT AT INTERSECTION

1. Measure Distance _____ [ ] F - Feet, T - Tenths of Mile, M - Meters, K - Kilometers

2. Direction [ ] N - North, S - South, E - East, W - West

3. Give nearest intersecting street, town line or mile marker of _____

Accident Occurred: [ ] On Private Property [ ] Parking Lot

	TRAFFIC UNIT # 1	TRAFFIC UNIT # 2
	V - Vehicle, P - Pedestrian, N - Non-contact Vehicle	V - Vehicle, P - Pedestrian, N - Non-contact Vehicle
	V	V
02 H 1		H 2 02
1 S 1	OPER #1 or PEDESTRIAN (Last, First, MI): Wrigley Joseph	OPER #2 or PEDESTRIAN (Last, First, MI): Otoole Brian
01 T 1		T 2 35
	ADDRESS (Street No & Name): 3 Idlview rd	ADDRESS (Street No & Name): 333 Scott rd
	PROPER LIC CLASS Y-N: Y	PROPER LIC CLASS Y-N: Y
/ J 11	CITY or TOWN / STATE / ZIP: Naugatuck CT 06770	CITY or TOWN / STATE / ZIP: Terryville CT
	SEX M-F: M	SEX M-F: M
/ J 12	OPER LICENSE NO: 117284213	OPER LICENSE NO: 166203575
	STATE: CT	STATE: CT
	DATE of BIRTH: 11/05/61	DATE of BIRTH: 04/17/68
	OWNER (Last, First, MI - Enter same, if owner is operator): Wrigley Joseph	OWNER'S (Last, First, MI - Enter same, if owner is operator): Otoole Brian
/ U 1	ADDRESS (Street No & Name): 3 Idlview rd	ADDRESS (Street No & Name): 333 Scott rd
/ K 11	CITY or TOWN / STATE / ZIP: Naugatuck CT 06770	CITY or TOWN / STATE / ZIP: terryville CT
	BODY TYPE: SUV	BODY TYPE: SUV
/ K 12	REGISTRATION NO: 917WAD	REGISTRATION NO: 854VAK
	STATE: CT	STATE: CT
	VEH YEAR & MAKE: 1988 CHEVROLET	VEH YEAR & MAKE: 1998 JEEP
	VEH ID NO (VIN): 1GNCT1823J0178961	VEH ID NO (VIN): 1J4G25859WC315369
	CARRIER	CARRIER
	CARRIER ADDRESS (Street, City or Town, State, Zip)	CARRIER ADDRESS (Street, City or Town, State, Zip)
	SOURCE of CARRIER NAME: SP - Shipping Papers/Trip Manifest, D - Driver, S - Side of Vehicle; US DOT #, ICC, MC #	SOURCE of CARRIER NAME: SP - Shipping Papers/Trip Manifest, D - Driver, S - Side of Vehicle; US DOT #, ICC, MC #
X 1	GROSS VEH WEIGHT Rating #	GROSS VEH WEIGHT Rating #
Y 1	HAZARDOUS MATERIAL PLACARD: Required Y-N, 4 Digit#, Displayed Y-N, 1 Digit#	HAZARDOUS MATERIAL PLACARD: Required Y-N, 4 Digit#, Displayed Y-N, 1 Digit#
	HAZARDOUS CARGO Released Y-N	HAZARDOUS CARGO Released Y-N
	ENFORCEMENT ACTION TAKEN: V — N - None, A - Arrest, W - Written Warning, V - Verbal Warning	ENFORCEMENT ACTION TAKEN: [ ] — N - None, A - Arrest, W - Written Warning, V - Verbal Warning
	STATUTE or ORDINANCE NO(S): 14-299	STATUTE or ORDINANCE NO(S)
	SUBJ of ACTION: O — O-Operator, C-Carrier, OW-Owner, P-Pedestrian	SUBJ of ACTION: [ ] — O-Operator, C-Carrier, OW-Owner, P-Pedestrian
AA 11	AUTOMOBILE INS CO--NAME--POLICY#: Nationwide Insurance #5106E059282	AUTOMOBILE INS CO--NAME--POLICY#: Liberty Mutual #A06218123731408
AA 12	PARTS of VEHICLE DAMAGED: front bumper and front grill	PARTS of VEHICLE DAMAGED: scuffs to rear bumper
	VEHICLE TOWED TO	VEHICLE TOWED TO
	TOWED DUE TO DAMAGE Y-N: N	TOWED DUE TO DAMAGE Y-N: N

ALL INVOLVED PERSONS

	L.	M	N	NAME and ADDRESS of EACH INVOLVED PERSON			DOB	O	P	Q	
1	1	N	01	TRAFFIC UNIT #1 OPERATOR or PEDESTRIAN #1				4	3	1	1
2	2	N	01	TRAFFIC UNIT #2 OPERATOR or PEDESTRIAN #2				4	3	1	2
3	2	N	03	Kane	MElanie	179 Platts mill Rd, Naugatuck		4	3	1	3
4											4
5											5
6											6
7											7

ALL INVOLVED PERSONS

FORM PR-1	PAGE # 2 of 2	POLICE CASE NO 08-6253

10

ACCIDENT DIAGRAM

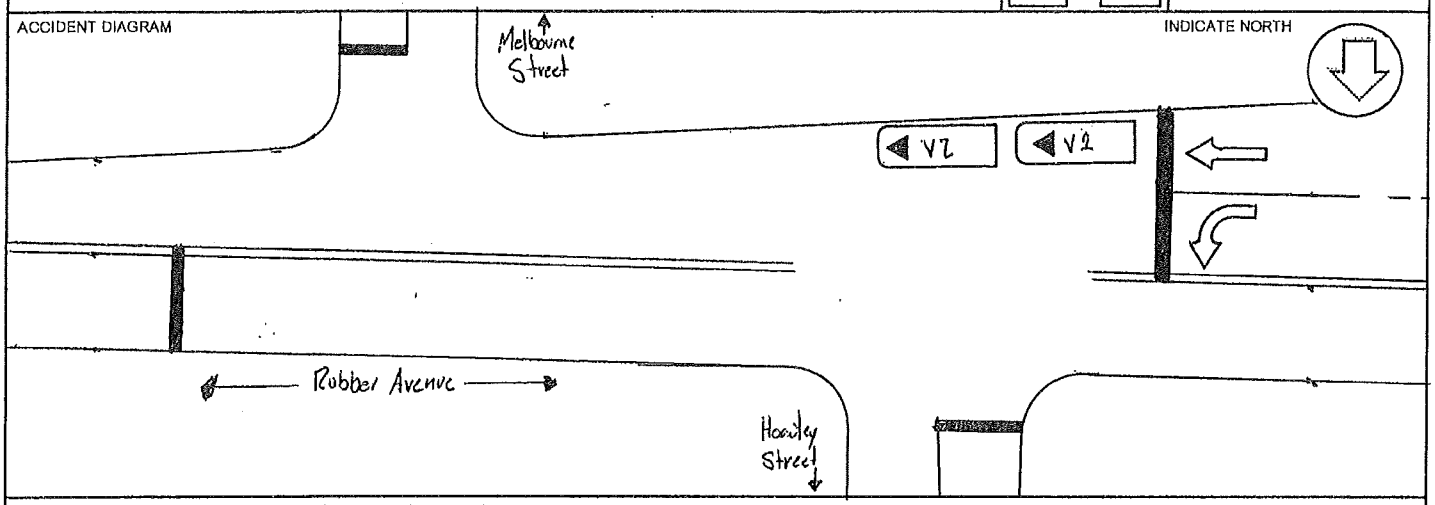

DIRECTION of TRAVEL of EACH TRAFFIC UNIT (N - North, S - South, E - East, W - West)

Traffic Unit # 1 Traveling E on Rubber Avenue Traffic Unit # 2 Traveling E on Rubber Avenue

On March 12, 2008 at 00:11 hours Officer Tavares reported that a bystander stopped him and reported a motor vehicle collision on Rubber Avenue by Hoadley.

Upon my arrival I could see vehicle one and vehicle to facing east bound on Rubber Avenue at the intersection of Rubber Avenue and Hoadley Street. I spoke with the operators and the passengers and confirmed no injuries.

I first spoke with Operator 2. Operator 2 said he was stopped a the red traffic signal located at the intersection of Rubber avenue and Hoadley Street when he was hit behind a vehicle that was also stopped at the traffic signal behind him. Operator 2 said the traffic signal was yet to turn green for Rubber Avenue traffic. A passenger was identified in the front passenger seat.

After speaking with Operator 2, I spoke with Operator 1. Operator 1 said he was stopped for the red traffic signal located at the intersection of Rubber Avenue and Hoadley Street. Operator 1 said he was behind Vehicle 2 at the red traffic signal when he saw the green arrow illuminate for traffic turning left onto Hoadley Street. Operator 1 said he started to go when he rear ended Vehicle 2 which was still stopped at the traffic signal.

Based upon the collision type and the statements of Operator 1, he is found at fault for the collision for failing to obey the traffic control signal. Vehicle 1 suffered moderate damage to the front bumper and grill of the vehicle. This portion of Vehicle 1 struck a tow hitch on Vehicle 2 causing the damage. Vehicle 2 suffered only some scuffing to the rear plastic bumper. Neither vehicle needed to be towed from the scene.

DAMAGED PROPERTY OTHER THAN IN VOLVED VEHICLES

1. DESCRIBE the NATURE and EXTENT of PROPERTY DAMAGE

NAME and ADDRESS of PROPERTY OWNER

2. DESCRIBE the NATURE and EXTENT of PROPERTY DAMAGE

NAME and ADDRESS of PROPERTY OWNER

RANK and SIGNATURE of INVESTIGATING OFFICER	POLICE AGENCY ID	REPORT DATE	CASE STATUS	SUPERVISOR
Ptl. Derek Poundstone PL31	Naugatuck PD	3/12/2008	C O - Open C - Closed	Lt. Gregory Dean Lt5

CONNECTICUT UNIFORM POLICE ACCIDENT REPORT

FORM PR-1 Rev. 5/94

GPS READINGS: Latitude:
Time Longitude:

FOR DOT USE ONLY

DATE of ACCIDENT	MILITARY TIME	ACCIDENT SEVERITY	VEHS INVOLVED #	PAGE #	POLICE CASE NO
Thu, Apr 3, 2008	20:53	Fatal [ ] Injury [ ] PDO [X]	3	1 of 3	08-8251

CITY or TOWN	TWN CODE	ACCIDENT OCCURRED ON (Street Name or Route #) AT ITS INTERSECTION WITH (Street, Name or Route #)	
Naugatuck	088	Rubber Avenue at	Hoadley Street

IF NOT AT INTERSECTION
1. Measure Distance ____ [ ] F - Feet, T - Tenths of Mile, M - Meters, K - Kilometers
2. Direction [ ] N - North, S - South, E - East, W - West
3. Give nearest intersecting street, town line or mile marker of
Accident Occurred: [ ] On Private Property [ ] Parking Lot

	TRAFFIC UNIT # 1 [V] V - Vehicle, P - Pedestrian, N - Non-contact Vehicle	TRAFFIC UNIT # 2 [V] V - Vehicle, P - Pedestrian, N - Non-contact Vehicle
OPER #1 or PEDESTRIAN (Last, First, MI)	Pham Lily	Mclaughlin Kyle
ADDRESS (Street No & Name)	410 Circle Drive Apt U1	65 Meadow Lark Road
PROPER LIC CLASS Y-N	Y	Y
CITY or TOWN / STATE / ZIP	Torrington CT	Naugatuck CT 06770
SEX M-F	F	M
OPER LICENSE NO	138347176	058403765
STATE	CT	CT
DATE of BIRTH	01/27/82	05/18/91
OWNER (Last, First, MI - Enter same, if owner is operator)	Pham Lily	Mclaughlin Kyle
ADDRESS (Street No & Name)	410 Circle Drive	65 Meadow Lark Road
CITY or TOWN / STATE / ZIP	Torrington CT	Naugatuck CT 06770
BODY TYPE	4 Door	2 Door
REGISTRATION NO	243UVY	902WKY
STATE	CT	CT
VEH YEAR & MAKE	1998 CHEVROLET	1996 MITSUBISHI
VEH ID NO (VIN)	2G1WW12M4W9182162	4A3AK34Y8TE342896
CARRIER		
CARRIER ADDRESS (Street, City or Town, State, Zip)		
SOURCE of CARRIER NAME	SP - Shipping Papers/Trip Manifest; D - Driver; S - Side of Vehicle; US DOT #, ICC, MC #	SP - Shipping Papers/Trip Manifest; D - Driver; S - Side of Vehicle; US DOT #, ICC, MC #
GROSS VEH WEIGHT Rating #		
HAZARDOUS MATERIAL PLACARD	Required Y-N; 4 Digit#; Displayed Y-N; 1 Digit#	Required Y-N; 4 Digit#; Displayed Y-N; 1 Digit#
HAZARDOUS CARGO Released Y-N		
ENFORCEMENT ACTION TAKEN	N - None, A - Arrest, W - Written Warning, V - Verbal Warning	N - None, A - Arrest, W - Written Warning, V - Verbal Warning
STATUTE or ORDINANCE NO(S)	14-240	
SUBJ of ACTION	O (O-Operator, C-Carrier, OW-Owner, P-Pedestrian)	O-Operator, C-Carrier, OW-Owner, P-Pedestrian
AUTOMOBILE INS CO--NAME--POLICY#	Conn. Life & Casualty 1139294	Liberty Mutual A02212058454606
PARTS of VEHICLE DAMAGED	Front bumper	Front and rear bumper
VEHICLE TOWED TO		
TOWED DUE TO DAMAGE Y-N		

ALL INVOLVED PERSONS

	L	M	N	NAME and ADDRESS of EACH INVOLVED PERSON			DOB	O	P	Q	
1	1	N	01	TRAFFIC UNIT #1 OPERATOR or PEDESTRIAN #1				9	2	1	1
2	2	N	01	TRAFFIC UNIT #2 OPERATOR or PEDESTRIAN #2				9	2	1	2
3	2	N	03	Roper	Ralph	102 General Patton Naug 720-0999	05/26/92	9	2	1	3
4	2	N	06	Hrezl	Mohamed	60 Coventry Ln Naug 723-4341	10/28/91	9	2	1	4
5											5
6											6
7											7

ALL INVOLVED PERSONS

CONNECTICUT UNIFORM POLICE ACCIDENT REPORT

FORM PR-1 Rev. 5/94

GPS READINGS: Latitude:
Time Longitude:

FOR DOT USE ONLY

DATE of ACCIDENT	MILITARY TIME	ACCIDENT SEVERITY	VEHS INVOLVED #	PAGE #	POLICE CASE NO
Thu, Apr 3, 2008	20:53	Fatal [ ] Injury [ ] PDO [ ]	3	2 of 3	08-8251

CITY or TOWN	TWN CODE	ACCIDENT OCCURRED ON (Street Name or Route #)	AT ITS INTERSECTION WITH (Street, Name or Route #)
Naugatuck	088	Rubber Avenue	at Hoadley Street

IF NOT AT INTERSECTION
1. Measure Distance [ ] F - Feet, T - Tenths of Mile, M - Meters, K - Kilometers
2. Direction [ ] N - North, S - South, E - East, W - West
3. Give nearest intersecting street, town line or mile marker of
Accident Occurred: [ ] On Private Property [ ] Parking Lot

TRAFFIC UNIT # 3 [ ] V - Vehicle, P - Pedestrian, N - Non-contact Vehicle	TRAFFIC UNIT # 4 [ ] V - Vehicle, P - Pedestrian, N - Non-contact Vehicle
OPER #1 or PEDESTRIAN (Last, First, MI): Saffioti Michele	OPER #2 or PEDESTRIAN (Last, First, MI):
ADDRESS: 29 Longwood Drive — PROPER LIC CLASS Y-N: Y	ADDRESS: — PROPER LIC CLASS Y-N:
CITY or TOWN / STATE / ZIP: Naugatuck CT 06770 — SEX M-F: F	CITY or TOWN / STATE / ZIP: — SEX M-F:
OPER LICENSE NO: 124106413 — STATE: CT — DATE of BIRTH: 12/12/61	OPER LICENSE NO: — STATE: — DATE of BIRTH:
OWNER (Last, First, MI - Enter same, if owner is operator): Saffioti Michele	OWNER'S (Last, First, MI - Enter same, if owner is operator):
ADDRESS: 29 Longwood Drive	ADDRESS:
CITY or TOWN / STATE / ZIP: Naugatuck CT 06770 — BODY TYPE: SUV	CITY or TOWN / STATE / ZIP: — BODY TYPE:
REGISTRATION NO: 893BSH — STATE: CT — VEH YEAR & MAKE: 2005 HYUNDAI	REGISTRATION NO: — STATE: — VEH YEAR & MAKE:
VEH ID NO (VIN): KM8SC13E65U894126	VEH ID NO (VIN):
CARRIER:	CARRIER:
CARRIER ADDRESS (Street, City or Town, State, Zip):	CARRIER ADDRESS (Street, City or Town, State, Zip):
SOURCE of CARRIER NAME: SP - Shipping Papers/Trip Manifest, D - Driver, S - Side of Vehicle; US DOT #, ICC, MC #	SOURCE of CARRIER NAME: SP - Shipping Papers/Trip Manifest, D - Driver, S - Side of Vehicle; US DOT #, ICC, MC #
GROSS VEH WEIGHT Rating #: — HAZARDOUS MATERIAL PLACARD Required Y-N, 4 Digit#, Displayed Y-N, 1 Digit#	GROSS VEH WEIGHT Rating #: — HAZARDOUS MATERIAL PLACARD Required Y-N, 4 Digit#, Displayed Y-N, 1 Digit#
HAZARDOUS CARGO Released Y-N — ENFORCEMENT ACTION TAKEN: N - None, A - Arrest, W - Written Warning, V - Verbal Warning	HAZARDOUS CARGO Released Y-N — ENFORCEMENT ACTION TAKEN: N - None, A - Arrest, W - Written Warning, V - Verbal Warning
STATUTE or ORDINANCE NO(S) — SUBJ of ACTION: O-Operator, C-Carrier, OW-Owner, P-Pedestrian	STATUTE or ORDINANCE NO(S) — SUBJ of ACTION: O-Operator, C-Carrier, OW-Owner, P-Pedestrian
AUTOMOBILE INS CO--NAME--POLICY#: Allstate 91930970606/01	AUTOMOBILE INS CO--NAME--POLICY#
PARTS of VEHICLE DAMAGED: rear bumper	PARTS of VEHICLE DAMAGED
VEHICLE TOWED TO — TOWED DUE TO DAMAGE Y-N	VEHICLE TOWED TO — TOWED DUE TO DAMAGE Y-N

ALL INVOLVED PERSONS

	L	M	N	NAME and ADDRESS of EACH INVOLVED PERSON			DOB	O	P	Q	
1	1	N	01	TRAFFIC UNIT #1 OPERATOR or PEDESTRIAN #1				9	2	1	1
2				TRAFFIC UNIT #2 OPERATOR or PEDESTRIAN #2							2
3	1	N	03	Brown	Brianna	29 Longwood Naug 723-9809	01/12/93	9	2	1	3
4											4
5											5
6											6
7											7

ALL INVOLVED PERSONS

FORM PR-1

PAGE # 2 of 3

POLICE CASE NO 08-8251

ACCIDENT DIAGRAM

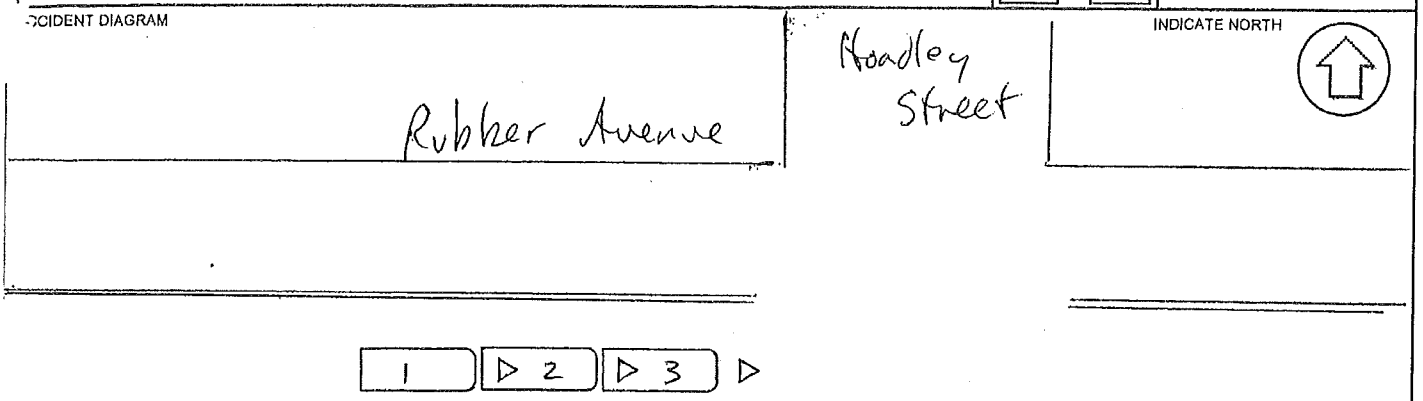

DIRECTION of TRAVEL of EACH TRAFFIC UNIT (N - North, S - South, E - East, W - West)

Traffic Unit # 3 Traveling E on Rubber Avenue Traffic Unit # 4 Traveling on

Operator #1- Stated she was traveling east on Rubber Avenue. Stated she looked up and noticed that Vehicle #2 had stopped in front of her. Stated she could not stop in time to avoid a collision with Vehicle #2. Stated there was damage to the front bumper of her vehicle. Stated she was not injured.

Operator #2- Stated he was traveling east on Rubber Avenue and stopped for a red light at the intersection with Hoadley Street. Stated Vehicle #1 collided into the back of his vehicle. Stated he subsequently was pushed forward and his vehicle collided into Vehicle # 3,which was in front of him. Stated there was damage to the front and rear bumpers of his vehicle. Stated he was not injured. The two passengers of Vehicle #2 repeated the same statement as Operator #2. Both stated they were not injured.

Operator #- State she was traveling east on Rubber Avenue and stopped at a red light at the intersection with Hoadley Street. Stated Vehicle #2 collided into the back of her vehicle. Stated there was damage to the rear bumper of her vehicle. Stated she was not injured. The passenger of Vehicle #3 repeated the same statement as Operator #3. The passenger stated she was not injured.

Officer- I observed damage to the front bumper of Vehicle #1, damage to the front and rear bumper of Vehicle #2, and damage to the rear bumper of Vehicle #3. After investigating the scene and the statements of all parties involved, it was determined that Operator #1 was at fault for the accident. Operator #1 was issued a written warning for Following Too Closely (14-240). There were no injuries and none of the vehicles were towed.

DAMAGED PROPERTY
IF NOT OWNED BY OFFENDER
SEE NARRATIVE

1. DESCRIBE the NATURE and EXTENT of PROPERTY DAMAGE

NAME and ADDRESS of PROPERTY OWNER

2. DESCRIBE the NATURE and EXTENT of PROPERTY DAMAGE

NAME and ADDRESS of PROPERTY OWNER

RANK and SIGNATURE of INVESTIGATING OFFICER	POLICE AGENCY ID	REPORT DATE	CASE STATUS	SUPERVISOR
Ptl Robert Byrne PL37	Naugatuck PD	4/5/2008	O - Open C - Closed	Sgt. Brian Newman S5

CONNECTICUT UNIFORM POLICE ACCIDENT REPORT

FORM PR-1 Rev. 5/94

GPS READINGS: Latitude:
Time Longitude:

FOR DOT USE ONLY

DATE of ACCIDENT	MILITARY TIME	ACCIDENT SEVERITY	VEHS INVOLVED #	PAGE #	POLICE CASE NO
Thu, Apr 24, 2008	1458	Fatal [ ] Injury [ ] PDO [X]	2	1 of 2	08-10222

CITY or TOWN	TWN CODE	ACCIDENT OCCURRED ON (Street Name or Route #)	AT ITS INTERSECTION WITH (Street, Name or Route #)
Naugatuck	088	Rubber Avenue	at Hoadley Street

IF NOT AT INTERSECTION

1. Measure Distance _____ [ ] F - Feet, T - Tenths of Mile, M - Meters, K - Kilometers
2. Direction [ ] N - North, S - South, E - East, W - West
3. Give nearest intersecting street, town line or mile marker of _____

Accident Occurred: [ ] On Private Property [ ] Parking Lot

TRAFFIC UNIT # 1 [V] V - Vehicle, P - Pedestrian, N - Non-contact Vehicle	TRAFFIC UNIT # 2 [V] V - Vehicle, P - Pedestrian, N - Non-contact Vehicle
OPER #1 or PEDESTRIAN (Last, First, MI): Ballantyne Dorothy	OPER #2 or PEDESTRIAN (Last, First, MI): Holman Timothy
ADDRESS (Street No & Name): 2 North Main Street Apt 317	ADDRESS (Street No & Name): 48 Elm Street
PROPER LIC CLASS Y-N: Y	PROPER LIC CLASS Y-N: Y
CITY or TOWN / STATE / ZIP: Beacon Falls CT	CITY or TOWN / STATE / ZIP: Ansonia CT 06401
SEX M-F: F	SEX M-F: M
OPER LICENSE NO: 218348266	OPER LICENSE NO: 167413136
STATE: CT	STATE: CT
DATE of BIRTH: 09/03/70	DATE of BIRTH: 04/01/82
OWNER (Last, First, MI - Enter same, if owner is operator): Preci Simon	OWNER'S (Last, First, MI - Enter same, if owner is operator): Holman Timothy
ADDRESS (Street No & Name): 205 Pansy Road	ADDRESS (Street No & Name): 48 Elm Street
CITY or TOWN / STATE / ZIP: Fairfield CT 06770	CITY or TOWN / STATE / ZIP: Ansonia CT 06401
BODY TYPE: 4 Door	BODY TYPE: 4 Door
REGISTRATION NO: 281UWR	REGISTRATION NO: 884WMW
STATE: CT	STATE: CT
VEH YEAR & MAKE: 1997 NISSAN	VEH YEAR & MAKE: 1992 HONDA
VEH ID NO (VIN): 1N4BU31DXVC125344	VEH ID NO (VIN): 1HGCB7651NA037063
CARRIER	CARRIER
CARRIER ADDRESS (Street, City or Town, State, Zip)	CARRIER ADDRESS (Street, City or Town, State, Zip)
SOURCE of CARRIER NAME: SP - Shipping Papers/Trip Manifest, D - Driver, S - Side of Vehicle; US DOT #, ICC, MC #	SOURCE of CARRIER NAME: SP - Shipping Papers/Trip Manifest, D - Driver, S - Side of Vehicle; US DOT #, ICC, MC #
GROSS VEH WEIGHT Rating #	GROSS VEH WEIGHT Rating #
HAZARDOUS MATERIAL PLACARD: Required Y-N, 4 Digit #, Displayed Y-N, 1 Digit #	HAZARDOUS MATERIAL PLACARD: Required Y-N, 4 Digit #, Displayed Y-N, 1 Digit #
HAZARDOUS CARGO Released Y-N	HAZARDOUS CARGO Released Y-N
ENFORCEMENT ACTION TAKEN: N (N - None, A - Arrest, W - Written Warning, V - Verbal Warning)	ENFORCEMENT ACTION TAKEN: V (N - None, A - Arrest, W - Written Warning, V - Verbal Warning)
STATUTE or ORDINANCE NO(S)	STATUTE or ORDINANCE NO(S): 14-240
SUBJ of ACTION: [ ] O-Operator, C-Carrier, OW-Owner, P-Pedestrian	SUBJ of ACTION: O (O-Operator, C-Carrier, OW-Owner, P-Pedestrian)
AUTOMOBILE INS CO--NAME--POLICY#: State farm #270676-019-09	AUTOMOBILE INS CO--NAME--POLICY#: American Int'l Pacific #AIG7519030
PARTS of VEHICLE DAMAGED: rear	PARTS of VEHICLE DAMAGED: front
VEHICLE TOWED TO / TOWED DUE TO DAMAGE Y-N: N	VEHICLE TOWED TO / TOWED DUE TO DAMAGE Y-N: N

ALL INVOLVED PERSONS

	L	M	N	NAME and ADDRESS of EACH INVOLVED PERSON	DOB	O	P	Q	
1	1	N	01	TRAFFIC UNIT #1 OPERATOR or PEDESTRIAN #1		4	2	1	1
2	2	N	01	TRAFFIC UNIT #2 OPERATOR or PEDESTRIAN #2		4	2	1	2
3									3
4									4
5									5
6									6
7									7

ALL INVOLVED PERSONS

FORM PR-1	PAGE # 2 of 2	POLICE CASE NO 08-10222

12

ACCIDENT DIAGRAM

INDICATE NORTH

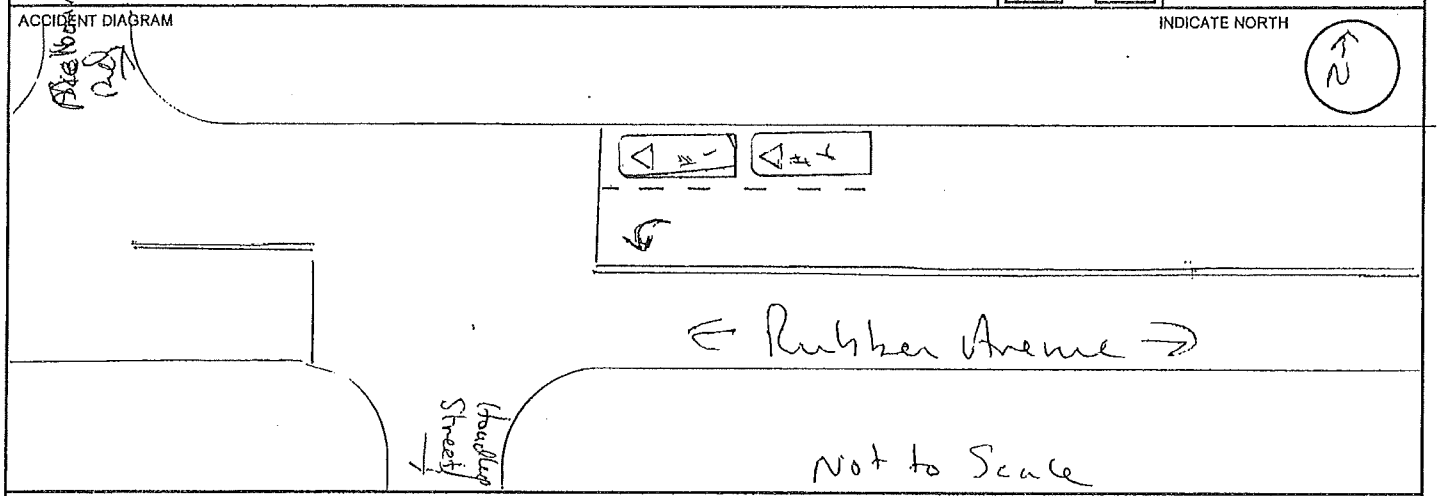

DIRECTION of TRAVEL of EACH TRAFFIC UNIT (N - North, S - South, E - East, W - West)

Traffic Unit # 1 Traveling E on Rubber Avenue Traffic Unit # 2 Traveling E on Rubber Avenue

UNIT#1-stated she was at the intersection of Rubber Avenue and Hoadley Street facing east when she was rear ended by Unit#2. Operator stated the light was red and that is why she was stopped. Operator was uninjured.

UNIT#2-stated he was at the intersection of Rubber Avenue and Hoadley Street facing east behind Unit#1 when his foot slipped off the brake pedal and rolled into Unit#2. Operator said he was stopped at the time when his foot had slipped. Operator was uninjured.

OFFICER-upon arrival both vehicles had already moved off the roadway to a nearby parking lot. Based on the statements from both involved I verbally warned the Operator of Unit#2 for C.G.S. 14-240 Following Too Closely.

Both vehicles had very minor damage.

DAMAGED PROPERTY OTHERWISE IF NOT RED VEHICLES

1. DESCRIBE the NATURE and EXTENT of PROPERTY DAMAGE

NAME and ADDRESS of PROPERTY OWNER

2. DESCRIBE the NATURE and EXTENT of PROPERTY DAMAGE

NAME and ADDRESS of PROPERTY OWNER

RANK and SIGNATURE of INVESTIGATING OFFICER	POLICE AGENCY ID	REPORT DATE	CASE STATUS	SUPERVISOR
Ptl. Paul Markette PL21 #1	Naugatuck PD	4/24/2008	C O - Open C - Closed	Sgt. Raymond Savoy S1

CONNECTICUT UNIFORM POLICE ACCIDENT REPORT

FORM PR-1 Rev. 5/94

GPS READINGS: Latitude:
Time Longitude:

FOR DOT USE ONLY

DATE of ACCIDENT	MILITARY TIME	ACCIDENT SEVERITY	VEHS INVOLVED #	PAGE #	POLICE CASE NO
Mon, May 19, 2008	09:42	Fatal [ ] Injury [ ] PDO [X]	2	1 of 2	08-12522

CITY or TOWN	TWN CODE	ACCIDENT OCCURRED ON (Street Name or Route #)	AT ITS INTERSECTION WITH (Street, Name or Route #)
Naugatuck	088	Rubber Avenue	at Melbourne Street

IF NOT AT INTERSECTION
1. Measure Distance ____ [ ] F - Feet, T - Tenths of Mile, M - Meters, K - Kilometers
2. Direction [ ] N - North, S - South, E - East, W - West
3. Give nearest intersecting street, town line or mile marker of ____
Accident Occurred: [ ] On Private Property [ ] Parking Lot

	TRAFFIC UNIT # 1	TRAFFIC UNIT # 2
	V - Vehicle, P - Pedestrian, N - Non-contact Vehicle	V - Vehicle, P - Pedestrian, N - Non-contact Vehicle
	V	V
OPER #1 or PEDESTRIAN (Last, First, MI)	Augustine Anne	Moriatry Theresa
ADDRESS (Street No & Name)	356 Scott Street	356 Scott Street
PROPER LIC CLASS Y-N	Y	Y
CITY or TOWN STATE ZIP	Naugatuck CT 06770	Naugatuck CT 06770
SEX M-F	F	F
OPER LICENSE NO	072867224	183184024
STATE	CT	CT
DATE of BIRTH	07/26/55	06/05/56
OWNER (Last, First, MI - Enter same, if owner is operator)	Alexium Leasing	Moriatry Theresa
ADDRESS (Street No & Name)	Box 241340	356 Scott Street
CITY or TOWN STATE ZIP	LittleRock AR	Naugatuck CT 06770
BODY TYPE	4 Door	4 Door
REGISTRATION NO	373UWD	135UUG
STATE	CT	CT
VEH YEAR & MAKE	2006 SUZUKI	1999 CHEVROLET
VEH ID NO (VIN)	JS3TD944X64104307	1Y1SK5288XZ424935
CARRIER		
CARRIER ADDRESS (Street, City or Town, State, Zip)		
SOURCE of CARRIER NAME	SP - Shipping Papers/Trip Manifest, D - Driver, S - Side of Vehicle; US DOT #, ICC, MC #	SP - Shipping Papers/Trip Manifest, D - Driver, S - Side of Vehicle; US DOT #, ICC, MC #
GROSS VEH WEIGHT Rating #		
HAZARDOUS MATERIAL PLACARD	Required Y-N, 4 Digit#, Displayed Y-N, 1 Digit#	Required Y-N, 4 Digit#, Displayed Y-N, 1 Digit#
HAZARDOUS CARGO	Released Y-N	Released Y-N
ENFORCEMENT ACTION TAKEN	A (N - None, A - Arrest, W - Written Warning, V - Verbal Warning)	N - None, A - Arrest, W - Written Warning, V - Verbal Warning
STATUTE or ORDINANCE NO(S)	14-243(b)	
SUBJ of ACTION	O (O-Operator, C-Carrier, OW-Owner, P-Pedestrian)	O-Operator, C-Carrier, OW-Owner, P-Pedestrian
AUTOMOBILE INS CO--NAME--POLICY#	State Farm #02 9826-C10-07	State Farm #29 0906-F19-07
PARTS of VEHICLE DAMAGED	rear bumper	front bumper and hood
VEHICLE TOWED TO		
TOWED DUE TO DAMAGE Y-N		

ALL INVOLVED PERSONS

	L	M	N	NAME and ADDRESS of EACH INVOLVED PERSON	DOB	O	P	Q	
1	1	N	01	TRAFFIC UNIT #1 OPERATOR or PEDESTRIAN #1		4	2	1	1
2	2	N	01	TRAFFIC UNIT #2 OPERATOR or PEDESTRIAN #2		4	2	1	2
3									3
4									4
5									5
6									6
7									7

ALL INVOLVED PERSONS

13

FORM PR-1

PAGE # 2 of 2

POLICE CASE NO 08-12522

ACCIDENT DIAGRAM

INDICATE NORTH

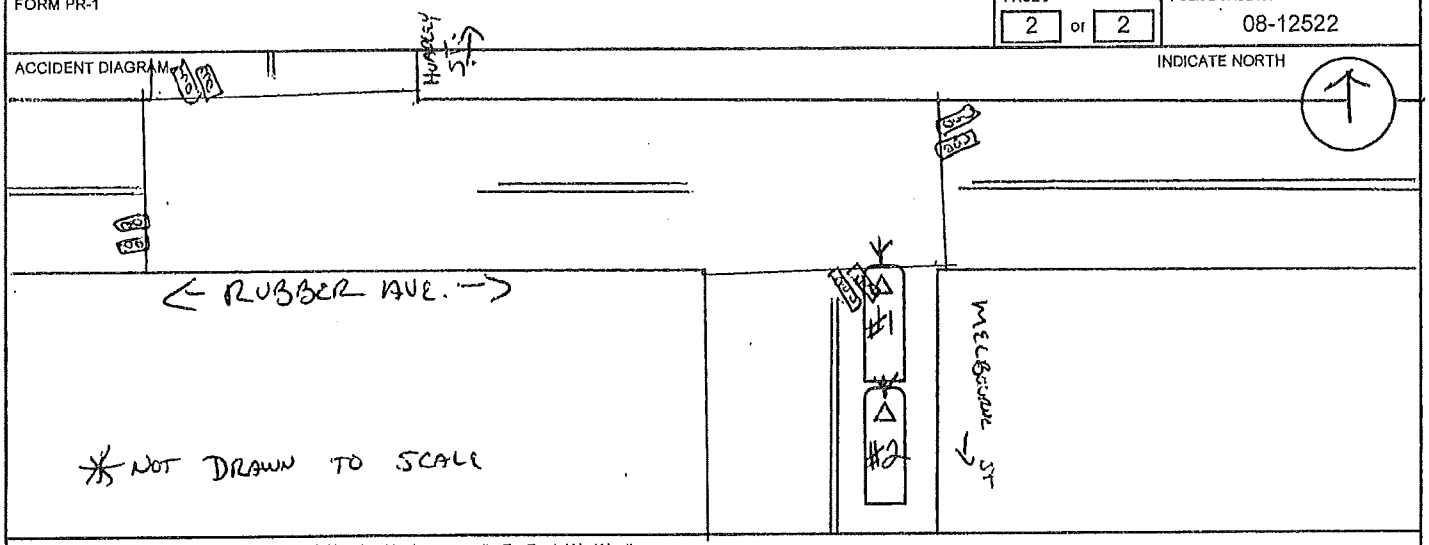

B

DIRECTION of TRAVEL of EACH TRAFFIC UNIT (N - North, S - South, E - East, W - West)

Traffic Unit # 1 Traveling N on Melbourne Street

Traffic Unit # 2 Traveling N on Melbourne Street

Op.#1 stated that she had stopped for the red traffic light facing north on Melbourne St. at its intersection with Rubber Ave. Op.#1 stated that she looked in her rear view mirror and did not see anyone so she began to back her vehicle up. Op.#1 stated that as she began to back up she struck Veh.#2 that was parked behind her. Veh.#1 suffered minor damage to its rear bumper.

Op.#2 stated that she was stopped for a red traffic light facing north on Melbourne St. at its intersection with Rubber Ave. Op.#2 stated that she was stopped behind Veh.#1. Op.#2 stated that all of a sudden Veh.#1 began to back up and struck the front bumper of Veh.#2. Veh.#2 suffered minor damage to its front bumper and hood.

This Officer states that there were no reported injuries nor did either have to be towed from the scene. the weather on this date was overcast and the road surface was free of debris. Op.#1 was issued an infraction for Unsafe Backing in violation of C.G.S.14-243(b).

DAMAGED PROPERTY OTHER THAN MOTOR VEHICLES

1. DESCRIBE the NATURE and EXTENT of PROPERTY DAMAGE

NAME and ADDRESS of PROPERTY OWNER

2. DESCRIBE the NATURE and EXTENT of PROPERTY DAMAGE

NAME and ADDRESS of PROPERTY OWNER

RANK and SIGNATURE of INVESTIGATING OFFICER	POLICE AGENCY ID	REPORT DATE	CASE STATUS	SUPERVISOR
Ptl. Peter Bosco PL16 #16	Naugatuck PD	5/21/2008	C (O - Open, C - Closed)	Lt. Joshua Bernegger Lt4

CONNECTICUT UNIFORM POLICE ACCIDENT REPORT

FORM PR-1 Rev. 5/94

GPS READINGS: Latitude:
Time Longitude:

FOR DOT USE ONLY

DATE of ACCIDENT	MILITARY TIME	ACCIDENT SEVERITY	VEHS INVOLVED #	PAGE #	POLICE CASE NO
Wed, Jun 18, 2008	11:26	Fatal [ ] Injury [ ] PDO [X]	2	1 or 2	08-15616

CITY or TOWN	TWN CODE	ACCIDENT OCCURRED ON (Street Name or Route #)	AT ITS INTERSECTION WITH (Street, Name or Route #)
Naugatuck	088	Rubber Avenue	at Hoadley Street

IF NOT AT INTERSECTION
1. Measure Distance _____ [ ] F - Feet, T - Tenths of Mile, M - Meters, K - Kilometers
2. Direction [ ] N - North, S - South, E - East, W - West
3. Give nearest intersecting street, town line or mile marker of _____
Accident Occurred: [ ] On Private Property [ ] Parking Lot

	TRAFFIC UNIT # 1	TRAFFIC UNIT # 2
	V - Vehicle, P - Pedestrian, N - Non-contact Vehicle	V - Vehicle, P - Pedestrian, N - Non-contact Vehicle
OPER #1 or PEDESTRIAN (Last, First, MI)	Hadden Caroline	Ackharath Manichanh
ADDRESS (Street No & Name)	14 Kerski Dr	67 Olive Street
PROPER LIC CLASS Y-N	Y	Y
CITY or TOWN / STATE / ZIP	Oxford CT 06478	Naugatuck CT 06770
SEX M-F	F	F
OPER LICENSE NO	074323850	026569220
STATE	CT	CT
DATE of BIRTH	07/09/63	02/06/61
OWNER (Last, First, MI - Enter same, if owner is operator)	Hadden Caroline	Ackharath Manichanh
ADDRESS (Street No & Name)	14 Kerski Dr	67 Olive Street
CITY or TOWN / STATE / ZIP	Oxford CT	Naugatuck CT
BODY TYPE	2 Door	4 Door
REGISTRATION NO	312ASU	397JUG
STATE	CT	CT
VEH YEAR & MAKE	1993 CHEVROLET	2001 MITSUBISHI
VEH ID NO (VIN)	2CNBJ18UXP6933789	4A3AA46H41E011946
CARRIER		
CARRIER ADDRESS (Street, City or Town, State, Zip)		
SOURCE of CARRIER NAME	SP - Shipping Papers/Trip Manifest, D - Driver, S - Side of Vehicle; US DOT #, ICC, MC #	SP - Shipping Papers/Trip Manifest, D - Driver, S - Side of Vehicle; US DOT #, ICC, MC #
GROSS VEH WEIGHT Rating #		
HAZARDOUS MATERIAL PLACARD	Required Y-N [ ] 4 Digit#; Displayed Y-N [ ] 1 Digit#	Required Y-N [ ] 4 Digit#; Displayed Y-N [ ] 1 Digit#
HAZARDOUS CARGO Released Y-N	[ ]	[ ]
ENFORCEMENT ACTION TAKEN	V (N - None, A - Arrest, W - Written Warning, V - Verbal Warning)	N (N - None, A - Arrest, W - Written Warning, V - Verbal Warning)
STATUTE or ORDINANCE NO(S)	14-240	
SUBJ of ACTION	O (O-Operator, C-Carrier, OW-Owner, P-Pedestrian)	(O-Operator, C-Carrier, OW-Owner, P-Pedestrian)
AUTOMOBILE INS CO--NAME--POLICY#	Family #0605P131901	Nationwide #5106D992263
PARTS of VEHICLE DAMAGED	Front	Rear
VEHICLE TOWED TO		
TOWED DUE TO DAMAGE Y-N	N	N

ALL INVOLVED PERSONS

	L	M	N	NAME and ADDRESS of EACH INVOLVED PERSON	DOB	O	P	Q	
1	1	N		TRAFFIC UNIT #1 OPERATOR or PEDESTRIAN #1		4	3	1	1
2	2	N		TRAFFIC UNIT #2 OPERATOR or PEDESTRIAN #2		4	3	1	2
3									3
4									4
5									5
6									6
7									7

ALL INVOLVED PERSONS

14

FORM PR-1	PAGE # 2 of 2	POLICE CASE NO 08-15616

ACCIDENT DIAGRAM

INDICATE NORTH

14



DIRECTION of TRAVEL of EACH TRAFFIC UNIT (N - North, S - South, E - East, W - West)

Traffic Unit # 1 Traveling E on Rubber Avenue Traffic Unit # 2 Traveling E on Rubber Avenue

Operator of Vehicle #2 stated that she was stopped at the red light at Hoadley and Rubber Avenue when Vehicle #1 struck her vehicle from the rear causing minor damage.

Operator of Vehicle #1 stated that she did not notice Vehicle #2 slowing and vehicles made contact.

There were no reported or observed injuries and damage to both vehicles was very minor.

Operator of Vehicle #1 was found at fault and she was given a Verbal warning for Following Too Close.

DAMAGED PROPERTY OTHERWISE IF NOT RED VEHICLES

1. DESCRIBE the NATURE and EXTENT of PROPERTY DAMAGE

NAME and ADDRESS of PROPERTY OWNER

2. DESCRIBE the NATURE and EXTENT of PROPERTY DAMAGE

NAME and ADDRESS of PROPERTY OWNER

RANK and SIGNATURE of INVESTIGATING OFFICER	POLICE AGENCY ID	REPORT DATE	CASE STATUS	SUPERVISOR
Ptl. James Hennessey PL01	Naugatuck PD	6/27/2008	C O - Open C - Closed	Sgt. Bryan Cammarata S6

Sgt. B Cammarata S6

CONNECTICUT UNIFORM POLICE ACCIDENT REPORT

FORM PR-1 Rev. 5/94

GPS READINGS: Latitude:
Time Longitude:

FOR DOT USE ONLY

DATE of ACCIDENT	MILITARY TIME	ACCIDENT SEVERITY	VEHS INVOLVED #	PAGE #	POLICE CASE NO
Tue, Jul 8, 2008	1007	Fatal [ ] Injury [ ] PDO [X]	2	1 or 2	08-17380

CITY or TOWN	TWN CODE	ACCIDENT OCCURRED ON (Street Name or Route #)	AT ITS INTERSECTION WITH (Street, Name or Route #)
Naugatuck	088	Rubber Avenue	at Hoadley Street

IF NOT AT INTERSECTION
1. Measure Distance ____ [ ] F - Feet, T - Tenths of Mile, M - Meters, K - Kilometers
2. Direction [ ] N - North, S - South, E - East, W - West
3. Give nearest intersecting street, town line or mile marker of ____
Accident Occurred: [ ] On Private Property [ ] Parking Lot

TRAFFIC UNIT # 1 [V] V - Vehicle, P - Pedestrian, N - Non-contact Vehicle	TRAFFIC UNIT # 2 [V] V - Vehicle, P - Pedestrian, N - Non-contact Vehicle
OPER #1 or PEDESTRIAN (Last, First, MI): Moruska Marsha	OPER #2 or PEDESTRIAN (Last, First, MI): Merritt Beulah
ADDRESS: 15 Charles St. — PROPER LIC CLASS Y-N: Y	ADDRESS: 1013 Weid Dr. — PROPER LIC CLASS Y-N: Y
CITY or TOWN / STATE / ZIP: Naugatuck CT 06770 — SEX M-F: F	CITY or TOWN / STATE / ZIP: Naugatuck CT 06770 — SEX M-F: M
OPER LICENSE NO: 220581841 — STATE: CT — DATE of BIRTH: 10/09/22	OPER LICENSE NO: 127547222 — STATE: CT — DATE of BIRTH: 12/01/35
OWNER (Last, First, MI - Enter same, if owner is operator): Moruska Marsha	OWNER'S (Last, First, MI - Enter same, if owner is operator): Merritt Beulah
ADDRESS: 15 Charles St.	ADDRESS: 1013 Weid Dr.
CITY or TOWN / STATE / ZIP: Naugatuck CT 06770 — BODY TYPE: 2 Door	CITY or TOWN / STATE / ZIP: Naugatuck CT 06770 — BODY TYPE: Station
REGISTRATION NO: 634-JUV — STATE: CT — VEH YEAR & MAKE: 1987 BUICK	REGISTRATION NO: 08C-A59 — STATE: CT — VEH YEAR & MAKE: 1994 FORD
VEH ID NO (VIN): 1G4GJ11Y1HP411153	VEH ID NO (VIN): 1FALP5846RA221418
CARRIER	CARRIER
CARRIER ADDRESS (Street, City or Town, State, Zip)	CARRIER ADDRESS (Street, City or Town, State, Zip)
SOURCE of CARRIER NAME: SP - Shipping Papers/Trip Manifest, D - Driver, S - Side of Vehicle; US DOT #, ICC, MC #	SOURCE of CARRIER NAME: SP - Shipping Papers/Trip Manifest, D - Driver, S - Side of Vehicle; US DOT #, ICC, MC #
GROSS VEH WEIGHT Rating # ____ — HAZARDOUS MATERIAL PLACARD: Required Y-N [ ] 4 Digit# ____ Displayed Y-N [ ] 1 Digit# ____	GROSS VEH WEIGHT Rating # ____ — HAZARDOUS MATERIAL PLACARD: Required Y-N [ ] 4 Digit# ____ Displayed Y-N [ ] 1 Digit# ____
HAZARDOUS CARGO Released Y-N [ ] — ENFORCEMENT ACTION TAKEN: [W] N - None, A - Arrest, W - Written Warning, V - Verbal Warning	HAZARDOUS CARGO Released Y-N [ ] — ENFORCEMENT ACTION TAKEN: [ ] N - None, A - Arrest, W - Written Warning, V - Verbal Warning
STATUTE or ORDINANCE NO(S): 14-299 — SUBJ of ACTION: [OW] O-Operator, C-Carrier, OW-Owner, P-Pedestrian	STATUTE or ORDINANCE NO(S): — SUBJ of ACTION: [ ] O-Operator, C-Carrier, OW-Owner, P-Pedestrian
AUTOMOBILE INS CO--NAME--POLICY#: The Standard Fire Ins. Co. 975781050 101 1	AUTOMOBILE INS CO--NAME--POLICY#: Farmers 80 16454 96 60
PARTS of VEHICLE DAMAGED: Front end	PARTS of VEHICLE DAMAGED: Left front
VEHICLE TOWED TO: AT Transmissions — TOWED DUE TO DAMAGE Y-N: Y	VEHICLE TOWED TO: AT Transmissions — TOWED DUE TO DAMAGE Y-N: Y

ALL INVOLVED PERSONS

	L	M	N	NAME and ADDRESS of EACH INVOLVED PERSON			DOB	O	P	Q	
1	1	N	01	TRAFFIC UNIT #1 OPERATOR or PEDESTRIAN #1				4	3	1	1
2	2	N	01	TRAFFIC UNIT #2 OPERATOR or PEDESTRIAN #2				4	2	1	2
3	2	N	03	Janz	Anna	53 Conrad St. Naugatuck		4	2	1	3
4											4
5											5
6											6
7											7

ALL INVOLVED PERSONS

15

FORM PR-1

PAGE # 2 of 2

POLICE CASE NO 08-17380

ACCIDENT DIAGRAM NOT TO SCALE



DIRECTION of TRAVEL of EACH TRAFFIC UNIT (N - North, S - South, E - East, W - West)

Traffic Unit # 1 Traveling W on Rubber Avenue

Traffic Unit # 2 Traveling S on off of Hoadley St to E on Rubber Av

OP#1 said that she was traveling West on Rubber Ave. Op#1 said that has she got to the traffic light at the intersection of Melbourne St., the light was green. Op#1 said she was continuing West on Rubber Ave.

OP#2 said that she was the first car in line on Hoadley St., at the intersection of Rubber Ave., waiting for the traffic light to turn green. Op#2 said that when the traffic light turned green, she proceeded into the intersection and had started her turn to head East on Rubber Ave. Op#2 said the Rubber Ave. traffic heading East bound was stopped at the stop line. Op#2 said she was struck in the left front of her car by veh#1.

Officer: This officer states that although a bias party, the passenger of veh#2 concurs that the light was green for the operator of veh#2 as they proceeded into the intersection of Rubber Ave.

The damage to both cars also coincided with the story of how the car met in the intersection, with veh#1 striking veh#2 in the left front. Both cars were towed by A&T Transmission due to their damage.

All persons involved were looked over by EMS. No one complained of injuries that required any transport to a hospital.

Op#1 was issued a written warning for ***Failure to Obey a S.T.C.S.***, 14-299.

DuMAGHIO FORBELL CORBELLE IF VOL NO VEHICLE

1. DESCRIBE the NATURE and EXTENT of PROPERTY DAMAGE

NAME and ADDRESS of PROPERTY OWNER

2. DESCRIBE the NATURE and EXTENT of PROPERTY DAMAGE

NAME and ADDRESS of PROPERTY OWNER

RANK and SIGNATURE of INVESTIGATING OFFICER	POLICE AGENCY ID	REPORT DATE	CASE STATUS	SUPERVISOR
Det. Raymond Walsh PL11	Naugatuck PD	7/8/2008	C (O - Open, C - Closed)	Sgt. Randy Ireland S8

Det. R. Walsh #11

CONNECTICUT UNIFORM POLICE ACCIDENT REPORT

FORM PR-1 Rev. 5/94

GPS READINGS: Latitude:
Time Longitude:

FOR DOT USE ONLY

DATE of ACCIDENT	MILITARY TIME	ACCIDENT SEVERITY	VEHS INVOLVED #	PAGE #	POLICE CASE NO
Thu, Dec 4, 2008	17:57	Fatal [ ] Injury [ ] PDO [X]	4	1 or 4	08-30968

CITY or TOWN	TWN CODE	ACCIDENT OCCURRED ON (Street Name or Route #)	AT ITS INTERSECTION WITH (Street, Name or Route #)
Naugatuck	088	Rubber Avenue	at Hoadley Street

IF NOT AT INTERSECTION
1. Measure Distance ____ [ ] F - Feet, T - Tenths of Mile, M - Meters, K - Kilometers
2. Direction [ ] N - North, S - South, E - East, W - West
3. Give nearest intersecting street, town line or mile marker of ____

Accident Occurred: [ ] On Private Property [ ] Parking Lot

TRAFFIC UNIT # 1 [V] V - Vehicle, P - Pedestrian, N - Non-contact Vehicle	TRAFFIC UNIT # 2 [V] V - Vehicle, P - Pedestrian, N - Non-contact Vehicle
OPER #1 or PEDESTRIAN (Last, First, MI): Harnick Brian	OPER #2 or PEDESTRIAN (Last, First, MI): Charboneau Jennifer A
ADDRESS: 25 Park St Apt 305 — PROPER LIC CLASS Y-N: Y	ADDRESS: 933 Rubber Avenue Apt 7h — PROPER LIC CLASS Y-N: Y
CITY or TOWN / STATE / ZIP: Adams MA — SEX M-F: M	CITY or TOWN / STATE / ZIP: Naugatuck CT 06770 — SEX M-F: F
OPER LICENSE NO: s40879366 — STATE: MA — DATE of BIRTH: 06/01/73	OPER LICENSE NO: 177929014 — STATE: CT — DATE of BIRTH: 05/14/86
OWNER (Last, First, MI - Enter same, if owner is operator): Ransome Angela	OWNER'S (Last, First, MI - Enter same, if owner is operator): Charboneau Jennifer A
ADDRESS: 582 Oxford rd.	ADDRESS: 933 Rubber Avenue
CITY or TOWN / STATE / ZIP: Oxford CT 06478 — BODY TYPE: Station	CITY or TOWN / STATE / ZIP: Naugatuck CT 06770 — BODY TYPE: 4 Door
REGISTRATION NO: 773WJF — STATE: CT — VEH YEAR & MAKE: 2005 ISUZU	REGISTRATION NO: 899WSF — STATE: CT — VEH YEAR & MAKE: 1995 DODGE
VEH ID NO (VIN): 4NUDT13S952702815	VEH ID NO (VIN): 1B3HD56F4SF548584
CARRIER:	CARRIER:
CARRIER ADDRESS (Street, City or Town, State, Zip):	CARRIER ADDRESS (Street, City or Town, State, Zip):
SOURCE of CARRIER NAME: SP - Shipping Papers/Trip Manifest, D - Driver, S - Side of Vehicle; US DOT #, ICC, MC #	SOURCE of CARRIER NAME: SP - Shipping Papers/Trip Manifest, D - Driver, S - Side of Vehicle; US DOT #, ICC, MC #
GROSS VEH WEIGHT Rating #: ____ — HAZARDOUS MATERIAL PLACARD: Required Y-N, 4 Digit #, Displayed Y-N, 1 Digit #	GROSS VEH WEIGHT Rating #: ____ — HAZARDOUS MATERIAL PLACARD: Required Y-N, 4 Digit #, Displayed Y-N, 1 Digit #
HAZARDOUS CARGO Released Y-N: ____ — ENFORCEMENT ACTION TAKEN: A (N - None, A - Arrest, W - Written Warning, V - Verbal Warning)	HAZARDOUS CARGO Released Y-N: ____ — ENFORCEMENT ACTION TAKEN: N (N - None, A - Arrest, W - Written Warning, V - Verbal Warning)
STATUTE or ORDINANCE NO(S): 14-240 — SUBJ of ACTION: O (O-Operator, C-Carrier, OW-Owner, P-Pedestrian)	STATUTE or ORDINANCE NO(S): ____ — SUBJ of ACTION: (O-Operator, C-Carrier, OW-Owner, P-Pedestrian)
AUTOMOBILE INS CO--NAME--POLICY#: Geico #4084-41-88-56	AUTOMOBILE INS CO--NAME--POLICY#: Liberty Mutual #A02-212-083374
PARTS of VEHICLE DAMAGED: Front end - minor	PARTS of VEHICLE DAMAGED: Rear end - moderate
VEHICLE TOWED TO: ____ — TOWED DUE TO DAMAGE Y-N: ____	VEHICLE TOWED TO: ____ — TOWED DUE TO DAMAGE Y-N: ____

ALL INVOLVED PERSONS

	L	M	N	NAME and ADDRESS of EACH INVOLVED PERSON			DOB	O	P	Q	
1	1	N	01	TRAFFIC UNIT #1 OPERATOR or PEDESTRIAN #1				4	2	1	1
2	2	N	01	TRAFFIC UNIT #2 OPERATOR or PEDESTRIAN #2				4	2	1	2
3	1	N	03	Harper	Carson Lee	582 Oxford Rd. Oxford, CT	07/31/98	4	2	1	3
4	2	N	06	Roberts	Colin	933 Rubber Ave. #7H Naugatuck, CT	10/09/03	4	2	1	4
5											5
6											6
7											7

ALL INVOLVED PERSONS

R 09 A 2 B 2 C 5 D 1 E 1 F 4 G 2 H 2 02 S 2 3 T 2 31 U 2 V 1 W 08

16

FORM PR-1

POLICE CASE NO 08-30968

ACCIDENT DIAGRAM

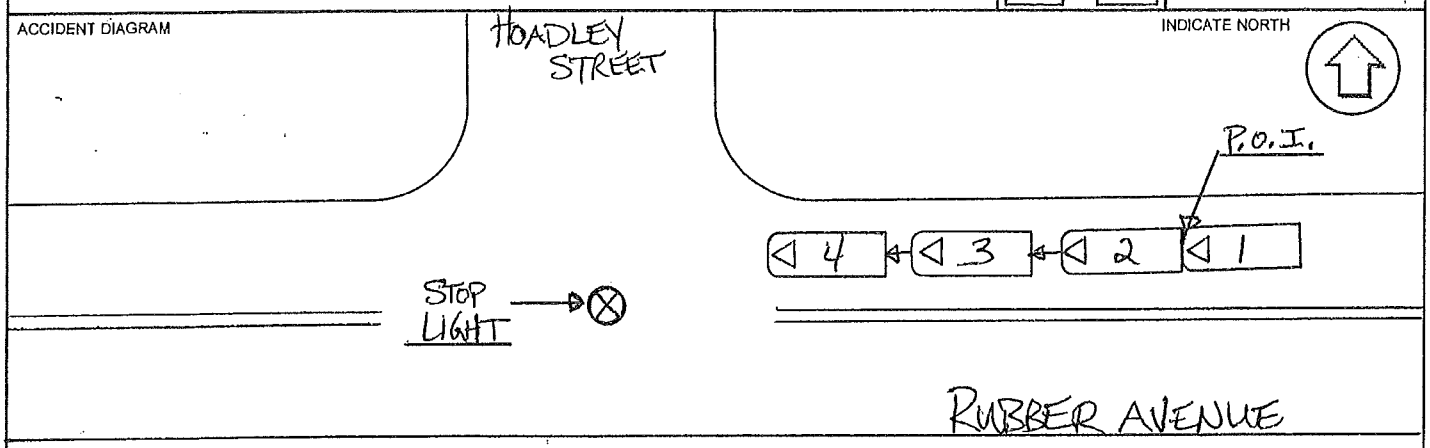

MAP NOT TO SCALE

DIRECTION of TRAVEL of EACH TRAFFIC UNIT (N - North, S - South, E - East, W - West)

Traffic Unit # 1 Traveling W on Rubber Avenue Traffic Unit # 2 Traveling W on Rubber Avenue

Vehicle #1 was traveling Westbound on Rubber Avenue approaching the Hoadley Street intersection. Vehicles #2, #3, and #4 were stopped on W/B Rubber Avenue at the Hoadley Street intersection for a red traffic light. Vehicle #1 struck Vehicle #2 in the rear end causing Vehicle #2 to strike Vehicle #3 in the rear end causing Vehicle #3 to strike Vehicle #4 in the rear end. No reported injuries.

Operator #1 stated that he was traveling on Rubber Avenue to bring his girlfriend's child to swim practice and misjudged the distance to stop for the traffic in front of him. He said that he saw the red light but simply did not give himself enough time to stop. He stated that he struck Vehicle #2 in the rear end while braking.

Operator #2 stated that she was stopped at the red light at the Rubber Avenue/Hoadley Street intersection behind Vehicle #3 and felt her vehicle get struck from the rear.

Operator #3 stated that she was stopped at the red light at the Rubber Avenue/Hoadley Street intersection behind Vehicle #4 and felt her vehicle get struck from the rear.

Operator #4 stated that she was stopped at the red light at the Rubber Avenue/Hoadley Street intersection behind another vehicle and felt her vehicle get struck from the rear.

I observed no distinguishable skid marks leading up to the final point of rest of Vehicle #1. I observed minor damage to the front end of Vehicle #1, moderate damage to the rear end of Vehicle #2, and minor damage the rear ends of Vehicle #3 and Vehicle #4. All vehicles were driven from the scene.

This collision was caused by Operator #1 following too close. Operator #1 was issued Infraction #N646825-1 for Following Too Close (CGS Section 14-240).

DeMARIO PROPERTY CONTROLLED IF COLLECTED

1. DESCRIBE the NATURE and EXTENT of PROPERTY DAMAGE

NAME and ADDRESS of PROPERTY OWNER

2. DESCRIBE the NATURE and EXTENT of PROPERTY DAMAGE

NAME and ADDRESS of PROPERTY OWNER

RANK and SIGNATURE of INVESTIGATING OFFICER	POLICE AGENCY ID	REPORT DATE	CASE STATUS	SUPERVISOR
Ptl. Daniel Nurck PL44	Naugatuck PD	12/5/2008	C (O - Open, C - Closed)	Sgt. Brian Newman S5

CONNECTICUT UNIFORM POLICE ACCIDENT REPORT

FORM PR-1 Rev. 5/94

GPS READINGS: Latitude:
Time Longitude:

FOR DOT USE ONLY

R 09 | A 2 | B 2 | C 5 | D 1 | E 1 | F 4 | G 2

16

DATE of ACCIDENT	MILITARY TIME	ACCIDENT SEVERITY	VEHS INVOLVED #	PAGE #	POLICE CASE NO
Thu, Dec 4, 2008	17:57	Fatal [ ] Injury [ ] PDO [X]	4	3 of 4	08-30968

CITY or TOWN	TWN CODE	ACCIDENT OCCURRED ON (Street Name or Route #)	AT ITS INTERSECTION WITH (Street, Name or Route #)
Naugatuck	088	Rubber Avenue	at Hoadley Street

IF NOT AT INTERSECTION
1. Measure Distance ____ [ ] F - Feet, T - Tenths of Mile, M - Meters, K - Kilometers
2. Direction [ ] N - North, S - South, E - East, W - West
3. Give nearest intersecting street, town line or mile marker of ____
Accident Occurred: [ ] On Private Property [ ] Parking Lot

TRAFFIC UNIT # 3 [V] V - Vehicle, P - Pedestrian, N - Non-contact Vehicle	TRAFFIC UNIT # 4 [V] V - Vehicle, P - Pedestrian, N - Non-contact Vehicle
H 02	H 02
S 3	S 3
T 31	T 31
OPER #1 or PEDESTRIAN (Last, First, MI): Mislow Kathryn V	OPER #2 or PEDESTRIAN (Last, First, MI): Wnek Susan A
ADDRESS (Street No & Name): 29 City Brook Road	ADDRESS (Street No & Name): 80 Schwink Dr
PROPER LIC CLASS Y-N: Y	PROPER LIC CLASS Y-N: Y
CITY or TOWN / STATE / ZIP: Naugatuck CT 06770	CITY or TOWN / STATE / ZIP: Meriden CT
SEX M-F: F	SEX M-F:
OPER LICENSE NO: 078431497	OPER LICENSE NO: 134118918
STATE: CT	STATE: CT
DATE of BIRTH: 07/27/91	DATE of BIRTH: 01/02/62
OWNER (Last, First, MI - Enter same, if owner is operator): Mislow Sr Albert P	OWNER'S (Last, First, MI - Enter same, if owner is operator): Wnek Peter A
ADDRESS (Street No & Name): 29 City Brook Road	ADDRESS (Street No & Name): 80 Schwink Dr
CITY or TOWN / STATE / ZIP: Naugatuck CT 06770	CITY or TOWN / STATE / ZIP: Meriden CT
BODY TYPE: Panel or	BODY TYPE: 4 Door
REGISTRATION NO: 133RYV	REGISTRATION NO: 203RUH
STATE: CT	STATE: CT
VEH YEAR & MAKE: 1998 DODGE	VEH YEAR & MAKE: 1998 FORD
VEH ID NO (VIN): 2B4GP24R7WR513370	VEH ID NO (VIN): 1FAFP13P0WW191029
CARRIER	CARRIER
CARRIER ADDRESS (Street, City or Town, State, Zip)	CARRIER ADDRESS (Street, City or Town, State, Zip)
SOURCE of CARRIER NAME: SP - Shipping Papers/Trip Manifest, D - Driver, S - Side of Vehicle; US DOT #, ICC, MC #	SOURCE of CARRIER NAME: SP - Shipping Papers/Trip Manifest, D - Driver, S - Side of Vehicle; US DOT #, ICC, MC #
GROSS VEH WEIGHT Rating #	GROSS VEH WEIGHT Rating #
HAZARDOUS MATERIAL PLACARD: Required Y-N, 4 Digit #; Displayed Y-N, 1 Digit #	HAZARDOUS MATERIAL PLACARD: Required Y-N, 4 Digit #; Displayed Y-N, 1 Digit #
HAZARDOUS CARGO Released Y-N	HAZARDOUS CARGO Released Y-N
ENFORCEMENT ACTION TAKEN: N - None, A - Arrest, W - Written Warning, V - Verbal Warning	ENFORCEMENT ACTION TAKEN: N - None, A - Arrest, W - Written Warning, V - Verbal Warning
STATUTE or ORDINANCE NO(S)	STATUTE or ORDINANCE NO(S)
SUBJ of ACTION: O-Operator, C-Carrier, OW-Owner, P-Pedestrian	SUBJ of ACTION: O-Operator, C-Carrier, OW-Owner, P-Pedestrian
AUTOMOBILE INS CO--NAME--POLICY#: Travelers #979583529101 1	AUTOMOBILE INS CO--NAME--POLICY#: General Casualty #MA3412439
PARTS of VEHICLE DAMAGED: Rear end - Minor	PARTS of VEHICLE DAMAGED: Rear end - Minor
VEHICLE TOWED TO / TOWED DUE TO DAMAGE Y-N	VEHICLE TOWED TO / TOWED DUE TO DAMAGE Y-N

ALL INVOLVED PERSONS

	L	M	N	NAME and ADDRESS of EACH INVOLVED PERSON	DOB	O	P	Q	
1	1	N	01	TRAFFIC UNIT #1 OPERATOR or PEDESTRIAN #1		4	2	1	1
2	2	N	01	TRAFFIC UNIT #2 OPERATOR or PEDESTRIAN #2		4	2	1	2
3									3
4									4
5									5
6									6
7									7

ALL INVOLVED PERSONS

FORM PR-1	PAGE # 4 of 4	POLICE CASE NO 08-30968

ACCIDENT DIAGRAM

INDICATE NORTH

16

DIRECTION of TRAVEL of EACH TRAFFIC UNIT (N - North, S - South, E - East, W - West)

Traffic Unit # 3 Traveling W on Rubber Avenue

Traffic Unit # 4 Traveling W on Rubber Avenue

DAMAGED PROPERTY OTHERWISE IN POLICE VEHICLES

1. DESCRIBE the NATURE and EXTENT of PROPERTY DAMAGE

NAME and ADDRESS of PROPERTY OWNER

2. DESCRIBE the NATURE and EXTENT of PROPERTY DAMAGE

NAME and ADDRESS of PROPERTY OWNER

RANK and SIGNATURE of INVESTIGATING OFFICER	POLICE AGENCY ID	REPORT DATE	CASE STATUS	SUPERVISOR
Ptl. Daniel Norck PL44	Naugatuck PD	12/5/2008	C O - Open C - Closed	Sgt. Brian Newman S5

CONNECTICUT UNIFORM POLICE ACCIDENT REPORT

FORM PR-1 Rev. 5/94

GPS READINGS: Latitude:

Time Longitude:

FOR DOT USE ONLY

R 09 | A 1 | B 1 | C 1 | D 1 | E 1 | F 4 | G 2 | H 202 | S 1 | Y

17

DATE of ACCIDENT	MILITARY TIME	ACCIDENT SEVERITY	VEHS INVOLVED #	PAGE #	POLICE CASE NO
Wed, Jan 14, 2009	12:19	Fatal --- Injury --- PDO X	3	1 of 4	09-1015

CITY or TOWN	TWN CODE	ACCIDENT OCCURRED ON (Street Name or Route #)	AT ITS INTERSECTION WITH (Street, Name or Route #)
Naugatuck	088	Rubber Avenue	at ----------

IF NOT AT INTERSECTION

1. Measure Distance 100 F (F - Feet, T - Tenths of Mile, M - Meters, K - Kilometers)
2. Direction E (N - North, S - South, E - East, W - West)
3. Give nearest intersecting street, town line or mile marker of: Hoadley St

Accident Occurred: --- On Private Property --- Parking Lot

	TRAFFIC UNIT # 1	TRAFFIC UNIT # 2
	V (V - Vehicle, P - Pedestrian, N - Non-contact Vehicle)	V (V - Vehicle, P - Pedestrian, N - Non-contact Vehicle)
OPER #1 or PEDESTRIAN (Last, First, MI)	Valentino Louis	Nierintz Edward
ADDRESS (Street No & Name)	22 Hill Street	11 New Street
PROPER LIC CLASS Y-N	Y	Y
CITY or TOWN / STATE / ZIP	Naugatuck CT 06770	Naugatuck CT 06770
SEX M-F	M	M
OPER LICENSE NO	107448254	013081758
STATE	CT	CT
DATE of BIRTH	10/19/83	01/24/57
OWNER (Last, First, MI - Enter same, if owner is operator)	Valentino Louis	Nierintz Edward
ADDRESS (Street No & Name)	22 Hill Street	11 New Street
CITY or TOWN / STATE / ZIP	Naugatuck CT	Naugatuck CT 06770
BODY TYPE	4 Door	Station
REGISTRATION NO	806WBJ	573SEU
STATE	CT	CT
VEH YEAR & MAKE	2002 HONDA	01 KIA
VEH ID NO (VIN)	1HGCG66812A0826618	KNDJA723X15696498
CARRIER		
CARRIER ADDRESS (Street, City or Town, State, Zip)		
SOURCE of CARRIER NAME (SP - Shipping Papers/Trip Manifest, D - Driver, S - Side of Vehicle)	US DOT # / ICC, MC #	US DOT # / ICC, MC #
GROSS VEH WEIGHT Rating #		
HAZARDOUS MATERIAL PLACARD	Required Y-N, 4 Digit#, Displayed Y-N, 1 Digit#	Required Y-N, 4 Digit#, Displayed Y-N, 1 Digit#
HAZARDOUS CARGO Released Y-N		
ENFORCEMENT ACTION TAKEN (N - None, A - Arrest, W - Written Warning, V - Verbal Warning)	W	N
STATUTE or ORDINANCE NO(S)	14-96e	----------
SUBJ of ACTION (O-Operator, C-Carrier, OW-Owner, P-Pedestrian)	O	
AUTOMOBILE INS CO--NAME--POLICY#	Nationwide Prop 51E031554	Allstate 919645273
PARTS of VEHICLE DAMAGED	Rear End	Front End & Rear End
VEHICLE TOWED TO	Sibby's Automotive	----------
TOWED DUE TO DAMAGE Y-N	Y	N

ALL INVOLVED PERSONS

	L	M	N	NAME and ADDRESS of EACH INVOLVED PERSON	DOB	O	P	Q	
1	1	N	01	TRAFFIC UNIT #1 OPERATOR ~~PEDESTRIAN #1~~		4	2	1	1
2	2	N	01	TRAFFIC UNIT #2 OPERATOR ~~PEDESTRIAN #2~~		4	2	1	2
3									3
4									4
5									5
6									6
7									7

ALL INVOLVED PERSONS

FORM PR-1

Drawing Not To Scale

PAGE # 2 of 4

POLICE CASE NO 09-1015

17

ACCIDENT DIAGRAM

INDICATE NORTH

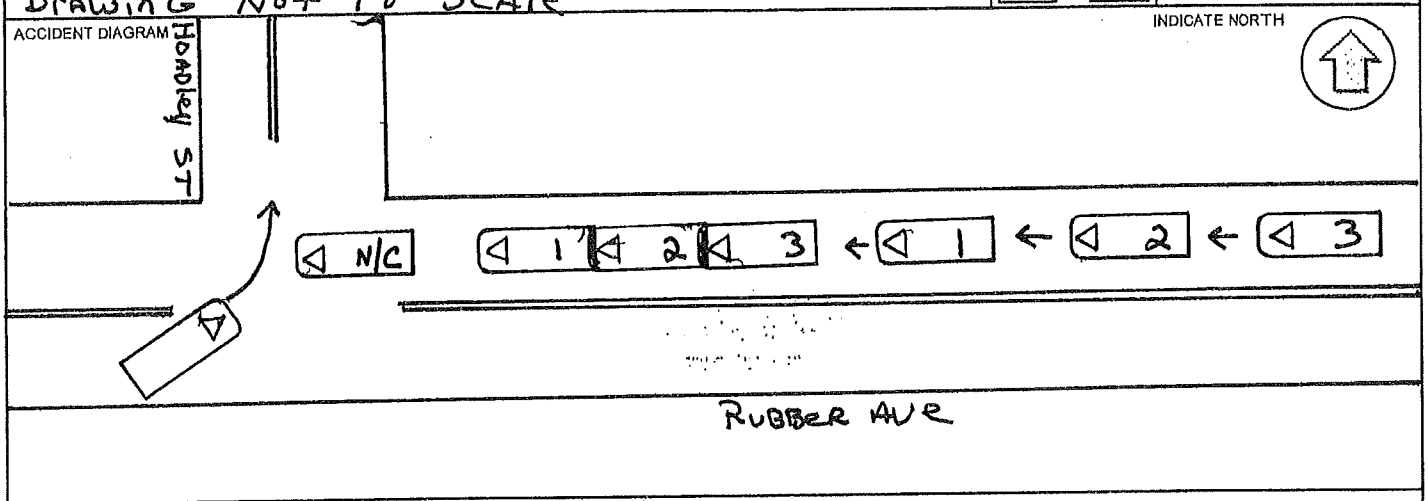

DIRECTION of TRAVEL of EACH TRAFFIC UNIT (N - North, S - South, E - East, W - West)

Traffic Unit # 1 Traveling W on Rubber Avenue

Traffic Unit # 2 Traveling W on Rubber Avenue

Operator #1 stated he was traveling west on Rubber Ave and was approaching the intersection of Rubber Ave and Hoadley St. Operator #1 was behind a non contact vehicle which had stopped on Rubber Ave to let a vehicle turn left from Rubber Ave onto Hoadley St. Operator #1 stated when he stopped behind the non contact vehicle he was rear ended by Operator #2 who was traveling behind him.

Operator #2 stated he was traveling west on Rubber Ave and was behind Operator #1. Operator #2 stated that Operator #1 stopped in the roadway and did not have working brake lights. Operator #2 stated he could not stop in time striking Operator #1 in the rear bumper. Operator #2 stated he was then struck in the rear by Operator #3 who was traveling behind him causing damage to his rear bumper and smashing out his rear window.

Operator #3 stated she was traveling west on Rubber Ave and was behind Operator #2. Operator #3 stated Operator #2 had stopped and she could not stop in time striking the rear of his vehicle.

Operator #1 was issued a written warning for Failing to have working brake lights (14-96e). I had Operator #1 step on the brake pedal and the brake lights were not operable. Operator #2 and Operator #3 both were a contributing factor for following to close. No enforcement action taken on Operator's #1 and 2

DAMAGED PROPERTY OTHERWISE IN POLICE VEHICLES

1. DESCRIBE the NATURE and EXTENT of PROPERTY DAMAGE

NAME and ADDRESS of PROPERTY OWNER

2. DESCRIBE the NATURE and EXTENT of PROPERTY DAMAGE

NAME and ADDRESS of PROPERTY OWNER

RANK and SIGNATURE of INVESTIGATING OFFICER	POLICE AGENCY ID	REPORT DATE	CASE STATUS	SUPERVISOR
Ptl. David Reilly PL14	Naugatuck PD	1/18/2009	C O - Open C - Closed	Sgt. Laura Harrison S3

CONNECTICUT UNIFORM POLICE ACCIDENT REPORT

FORM PR-1 Rev. 5/94

GPS READINGS: Latitude:
Time Longitude:

FOR DOT USE ONLY

DATE of ACCIDENT	MILITARY TIME	ACCIDENT SEVERITY	VEHS INVOLVED #	PAGE #	POLICE CASE NO
Wed, Jan 14, 2009		Fatal --- Injury --- PDO --	3	3 of 4	09-1015

CITY or TOWN	TWN CODE	ACCIDENT OCCURRED ON (Street Name or Route #) AT ITS INTERSECTION WITH (Street, Name or Route #)
Naugatuck	088	Rubber Avenue at ----------

IF NOT AT INTERSECTION

1. Measure Distance ___ --- F - Feet, T - Tenths of Mile, M - Meters, K - Kilometers
2. Direction --- N - North, S - South, E - East, W - West
3. Give nearest intersecting street, town line or mile marker of ----------

Accident Occurred: --- On Private Property --- Parking Lot

TRAFFIC UNIT # 3	TRAFFIC UNIT # 4
V - Vehicle, P - Pedestrian, N - Non-contact Vehicle	V - Vehicle, P - Pedestrian, N - Non-contact Vehicle
OPER #1 or PEDESTRIAN (Last, First, MI): Rodgers Danielle	OPER #2 or PEDESTRIAN (Last, First, MI):
ADDRESS: 48 Mulberry Street — PROPER LIC CLASS Y-N: Y	ADDRESS: — PROPER LIC CLASS Y-N:
CITY or TOWN / STATE / ZIP: Naugatuck CT 06770 — SEX M-F: M	CITY or TOWN / STATE / ZIP: — SEX M-F:
OPER LICENSE NO: 168504735 — STATE: CT — DATE of BIRTH: 04/01/92	OPER LICENSE NO: — STATE: — DATE of BIRTH:
OWNER (Last, First, MI - Enter same, if owner is operator): Rodgers John	OWNER'S (Last, First, MI - Enter same, if owner is operator):
ADDRESS: 48 Mulberry Street	ADDRESS:
CITY or TOWN / STATE / ZIP: Naugatuck CT 06770 — BODY TYPE: Station	CITY or TOWN / STATE / ZIP: — BODY TYPE:
REGISTRATION NO: 522XEA — STATE: CT — VEH YEAR & MAKE: 98 FORD	REGISTRATION NO: — STATE: — VEH YEAR & MAKE:
VEH ID NO (VIN): 1FMYU24ESWUC31966	VEH ID NO (VIN):
CARRIER:	CARRIER:
CARRIER ADDRESS (Street, City or Town, State, Zip):	CARRIER ADDRESS (Street, City or Town, State, Zip):
SOURCE of CARRIER NAME: SP - Shipping Papers/Trip Manifest, D - Driver, S - Side of Vehicle — US DOT #, ICC, MC #	SOURCE of CARRIER NAME: SP - Shipping Papers/Trip Manifest, D - Driver, S - Side of Vehicle — US DOT #, ICC, MC #
GROSS VEH WEIGHT Rating # — HAZARDOUS MATERIAL PLACARD Required Y-N, 4 Digit#, Displayed Y-N, 1 Digit#	GROSS VEH WEIGHT Rating # — HAZARDOUS MATERIAL PLACARD Required Y-N, 4 Digit#, Displayed Y-N, 1 Digit#
HAZARDOUS CARGO Released Y-N — ENFORCEMENT ACTION TAKEN: N (N - None, A - Arrest, W - Written Warning, V - Verbal Warning)	HAZARDOUS CARGO Released Y-N — ENFORCEMENT ACTION TAKEN: (N - None, A - Arrest, W - Written Warning, V - Verbal Warning)
STATUTE or ORDINANCE NO(S): ---------- — SUBJ of ACTION: ------ (O-Operator, C-Carrier, OW-Owner, P-Pedestrian)	STATUTE or ORDINANCE NO(S): — SUBJ of ACTION: (O-Operator, C-Carrier, OW-Owner, P-Pedestrian)
AUTOMOBILE INS CO--NAME--POLICY#: Geico 4132-05-07-35	AUTOMOBILE INS CO--NAME--POLICY#:
PARTS of VEHICLE DAMAGED: Front End	PARTS of VEHICLE DAMAGED:
VEHICLE TOWED TO: ---------- — TOWED DUE TO DAMAGE Y-N: N	VEHICLE TOWED TO: — TOWED DUE TO DAMAGE Y-N:

ALL INVOLVED PERSONS

	L	M	N	NAME and ADDRESS of EACH INVOLVED PERSON	DOB	O	P	Q	
1	3	N	01	TRAFFIC UNIT #3 OPERATOR or PEDESTRIAN #1		4	2	1	1
2				~~TRAFFIC UNIT #3 OPERATOR or PEDESTRIAN #2~~					2
3									3
4									4
5									5
6									6
7									7

ALL INVOLVED PERSONS

17

FORM PR-1	PAGE # 4 of 4	POLICE CASE NO 09-1015

ACCIDENT DIAGRAM

INDICATE NORTH

17

DIRECTION of TRAVEL of EACH TRAFFIC UNIT (N - North, S - South, E - East, W - West)

Traffic Unit # 3 Traveling W on Rubber Avenue Traffic Unit # 4 Traveling on

DAMAGED PROPERTY OTHERWISE IN VOLVED VEHICLES

1. DESCRIBE the NATURE and EXTENT of PROPERTY DAMAGE

NAME and ADDRESS of PROPERTY OWNER

2. DESCRIBE the NATURE and EXTENT of PROPERTY DAMAGE

NAME and ADDRESS of PROPERTY OWNER

RANK and SIGNATURE of INVESTIGATING OFFICER	POLICE AGENCY ID	REPORT DATE	CASE STATUS	SUPERVISOR
Ptl. David Reilly PL14	Naugatuck PD	1/18/2009	O - Open C - Closed	

CONNECTICUT UNIFORM POLICE ACCIDENT REPORT

FORM PR-1 Rev. 5/94

GPS READINGS: Latitude:
Time Longitude:

FOR DOT USE ONLY

DATE of ACCIDENT	MILITARY TIME	ACCIDENT SEVERITY	VEHS INVOLVED #	PAGE #	POLICE CASE NO
Sun, Apr 5, 2009	1837	Fatal [ ] Injury [X] PDO [ ]	2	1 of 2	09-7483

CITY or TOWN	TWN CODE	ACCIDENT OCCURRED ON (Street Name or Route #)	AT ITS INTERSECTION WITH (Street, Name or Route #)
Naugatuck	088	Rubber Avenue	at

IF NOT AT INTERSECTION

1. Measure Distance 75 [F] (F - Feet, T - Tenths of Mile, M - Meters, K - Kilometers)
2. Direction [E] (N - North, S - South, E - East, W - West)
3. Give nearest intersecting street, town line or mile marker of: Melbourne Street

Accident Occurred: [ ] On Private Property [ ] Parking Lot

	TRAFFIC UNIT # 1 [V] (V - Vehicle, P - Pedestrian, N - Non-contact Vehicle)	TRAFFIC UNIT # 2 [V] (V - Vehicle, P - Pedestrian, N - Non-contact Vehicle)
OPER #1 or PEDESTRIAN (Last, First, MI)	Butler Paul	Wellington Wendy
ADDRESS (Street No & Name)	12 Pinewood Crossing North	162 Bluebird Drive
PROPER LIC CLASS Y-N	Y	Y
CITY or TOWN STATE ZIP	Naugatuck CT 06770	Naugatuck CT 06770
SEX M-F	M	M
OPER LICENSE NO	198061109	013545160
STATE	CT	CT
DATE of BIRTH	07/15/88	01/04/61
OWNER (Last, First, MI - Enter same, if owner is operator)	Nieves Omaida	Chase Auto Finance Corp
ADDRESS (Street No & Name)	1 Union AVe	Box 901098
CITY or TOWN STATE ZIP	New Haven CT	Fort Worth TX
BODY TYPE		
REGISTRATION NO	90VAE	657WZH
STATE	CT	CT
VEH YEAR & MAKE	1998 NISSAN	2008 SUBARU
VEH ID NO (VIN)	JN1CA21D2WT533436	JF1GH61608H824290
CARRIER		
CARRIER ADDRESS (Street, City or Town, State, Zip)		
SOURCE of CARRIER NAME	SP - Shipping Papers/Trip Manifest; D - Driver; S - Side of Vehicle; US DOT #; ICC, MC #	SP - Shipping Papers/Trip Manifest; D - Driver; S - Side of Vehicle; US DOT #; ICC, MC #
GROSS VEH WEIGHT Rating #		
HAZARDOUS MATERIAL PLACARD	Required Y-N; 4 Digit#; Displayed Y-N; 1 Digit#	Required Y-N; 4 Digit#; Displayed Y-N; 1 Digit#
HAZARDOUS CARGO Released Y-N		
ENFORCEMENT ACTION TAKEN	[V] N - None, A - Arrest, W - Written Warning, V - Verbal Warning	[ ] N - None, A - Arrest, W - Written Warning, V - Verbal Warning
STATUTE or ORDINANCE NO(S)	14-240(a)	
SUBJ of ACTION	[O] O-Operator -C-Carrier OW-Owner - P-Pedestrian	[ ] O-Operator -C-Carrier OW-Owner - P-Pedestrian
AUTOMOBILE INS CO--NAME--POLICY#	Nationwide 031255	Geico 4115349377
PARTS of VEHICLE DAMAGED	Front Bumper	None observed
VEHICLE TOWED TO		
TOWED DUE TO DAMAGE Y-N	N	N

ALL INVOLVED PERSONS

	L	M	N	NAME and ADDRESS of EACH INVOLVED PERSON			DOB	O	P	Q	
1	1	N	01	TRAFFIC UNIT #1 OPERATOR or PEDESTRIAN #1				9	2	1	1
2	2	C	01	TRAFFIC UNIT #2 OPERATOR or PEDESTRIAN #2				9	2	1	2
3	2	N	03	Wellington	Tyler	162 Bluebird Drive Naugatuck Ct,06708	06/09/91	9	2	1	3
4											4
5											5
6											6
7											7

ALL INVOLVED PERSONS

FORM PR-1

PAGE # 2 of 2

POLICE CASE NO 09-7483

ACCIDENT DIAGRAM

NOT TO SCALE

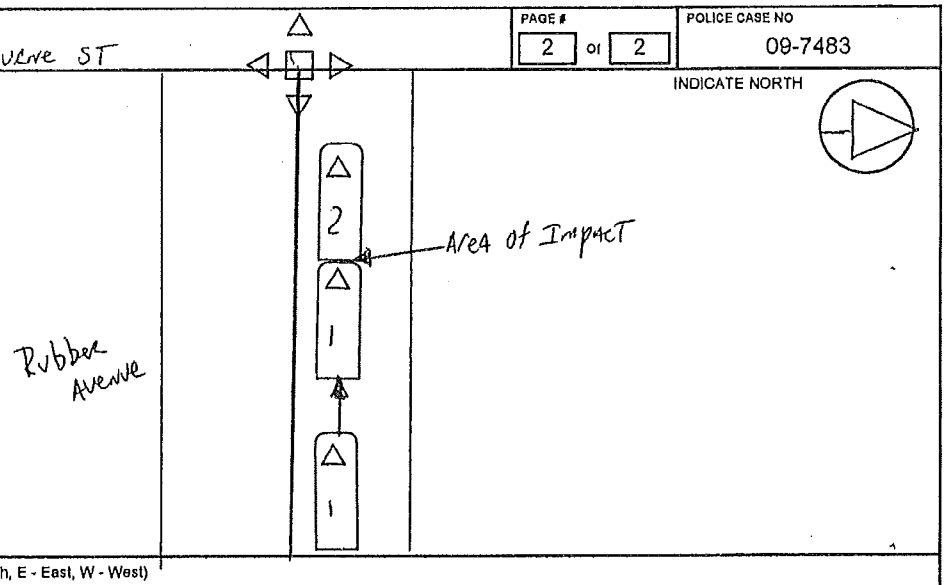

18

DIRECTION of TRAVEL of EACH TRAFFIC UNIT (N - North, S - South, E - East, W - West)

Traffic Unit # 1 Traveling W on Rubber Avenue

Traffic Unit # 2 Traveling W on Rubber Avenue

This was a two vehicle rear end type collision that occurred on Rubber Avenue, just east of its intersection with Melbourne Street. At the time of the collision, the weather was clear. Operator #1 and passenger to Vehicle #2 were not injured. Operator #2 claimed of non evident injuries. She refused further medical evaluation by Naugatuck Paramedics.

Operator #1 explained that he was traveling east on Rubber Avenue approaching the intersection with Melbourne Street. He did not realize that traffic had stopped for the traffic control signal when he collided with the rear bumper of Vehicle #2.

Operator #2 explained that she was stopped eastbound on Rubber Avenue at its intersection with Melbourne Street in a line of stopped traffic for a traffic control signal. While stopped, Vehicle #1 collided with her rear bumper.

Operator #1 was found to have caused the collision as he failed to leave a safe following/stopping distance between his vehicle and the rear bumper of Vehicle #2. He was issued a verbal warning for Following Too Close in violation of C.G.S. 14-240(a).

No further action taken.

DAMAGED PROPERTY OTHERWISE IF NOT AND VEHICLES

1. DESCRIBE the NATURE and EXTENT of PROPERTY DAMAGE

NAME and ADDRESS of PROPERTY OWNER

2. DESCRIBE the NATURE and EXTENT of PROPERTY DAMAGE

NAME and ADDRESS of PROPERTY OWNER

RANK and SIGNATURE of INVESTIGATING OFFICER	POLICE AGENCY ID	REPORT DATE	CASE STATUS	SUPERVISOR
Ptl. Jonathan Slavin PL41	Naugatuck PD	4/8/2009	C (O - Open, C - Closed)	Sgt. Brian Newman S5

CONNECTICUT UNIFORM POLICE ACCIDENT REPORT

FORM PR-1 Rev. 5/94

GPS READINGS: Latitude:
Time Longitude:

FOR DOT USE ONLY

DATE of ACCIDENT	MILITARY TIME	ACCIDENT SEVERITY	VEHS INVOLVED #	PAGE #	POLICE CASE NO
Wed, May 13, 2009	19:10	Fatal [ ] Injury [X] PDO [ ]	2	1 of 3	09-10875

CITY or TOWN	TWN CODE	ACCIDENT OCCURRED ON (Street Name or Route #) AT ITS INTERSECTION WITH (Street, Name or Route #)
Naugatuck	088	Rubber Avenue at Hoadley Street

IF NOT AT INTERSECTION
1. Measure Distance ____ [ ] F - Feet, T - Tenths of Mile, M - Meters, K - Kilometers
2. Direction [ ] N - North, S - South, E - East, W - West
3. Give nearest intersecting street, town line or mile marker of ____
Accident Occurred: [ ] On Private Property [ ] Parking Lot

TRAFFIC UNIT # 1 [V] V - Vehicle, P - Pedestrian, N - Non-contact Vehicle	TRAFFIC UNIT # 2 [V] V - Vehicle, P - Pedestrian, N - Non-contact Vehicle
OPER #1 or PEDESTRIAN (Last, First, MI): Jamele Carol	OPER #2 or PEDESTRIAN (Last, First, MI): Secrist Melissa
ADDRESS: 77 Manners Avenue Apt 8A — PROPER LIC CLASS Y-N: N	ADDRESS: 91 Kilmartin Ave — PROPER LIC CLASS Y-N: Y
CITY or TOWN / STATE / ZIP: Naugatuck CT 06770 — SEX M-F: F	CITY or TOWN / STATE / ZIP: Wolcott CT — SEX M-F: F
OPER LICENSE NO: None — STATE: — DATE of BIRTH: 04/06/83	OPER LICENSE NO: 097132304 — STATE: CT — DATE of BIRTH: 09/10/81
OWNER (Last, First, MI - Enter same, if owner is operator): Jamele Maddalena	OWNER'S (Last, First, MI - Enter same, if owner is operator): Morelli Frank
ADDRESS: 6 Pine Street	ADDRESS: 91 Kilmartin Ave
CITY or TOWN / STATE / ZIP: Naugatuck CT 06770 — BODY TYPE: Station	CITY or TOWN / STATE / ZIP: Wolcott CT — BODY TYPE: 4 Door
REGISTRATION NO: 980USY — STATE: CT — VEH YEAR & MAKE: 1991 CHEVROLET	REGISTRATION NO: 149WUR — STATE: CT — VEH YEAR & MAKE: 1996 SATURN
VEH ID NO (VIN): 1GNCT18Z7M0208421	VEH ID NO (VIN): 1G8ZH5282TZ258983
CARRIER:	CARRIER:
CARRIER ADDRESS (Street, City or Town, State, Zip):	CARRIER ADDRESS (Street, City or Town, State, Zip):
SOURCE of CARRIER NAME: SP - Shipping Papers/Trip Manifest, D - Driver, S - Side of Vehicle; US DOT #, ICC, MC #	SOURCE of CARRIER NAME: SP - Shipping Papers/Trip Manifest, D - Driver, S - Side of Vehicle; US DOT #, ICC, MC #
GROSS VEH WEIGHT Rating #: ; HAZARDOUS MATERIAL PLACARD Required Y-N, 4 Digit#, Displayed Y-N, 1 Digit#	GROSS VEH WEIGHT Rating #: ; HAZARDOUS MATERIAL PLACARD Required Y-N, 4 Digit#, Displayed Y-N, 1 Digit#
HAZARDOUS CARGO Released Y-N: ; ENFORCEMENT ACTION TAKEN: A (N - None, A - Arrest, W - Written Warning, V - Verbal Warning)	HAZARDOUS CARGO Released Y-N: ; ENFORCEMENT ACTION TAKEN: N (N - None, A - Arrest, W - Written Warning, V - Verbal Warning)
STATUTE or ORDINANCE NO(S): 14-213b, 14-36(a), 14-299 — SUBJ of ACTION: O (O-Operator, C-Carrier, OW-Owner, P-Pedestrian)	STATUTE or ORDINANCE NO(S): N/A — SUBJ of ACTION: / (O-Operator, C-Carrier, OW-Owner, P-Pedestrian)
AUTOMOBILE INS CO--NAME--POLICY#: None	AUTOMOBILE INS CO--NAME--POLICY#: Nationwide #5106E091924
PARTS of VEHICLE DAMAGED: Front end - severe	PARTS of VEHICLE DAMAGED: Front left end - severe
VEHICLE TOWED TO: AT Transmissions — TOWED DUE TO DAMAGE Y-N: Y	VEHICLE TOWED TO: AT Transmissions — TOWED DUE TO DAMAGE Y-N: Y

ALL INVOLVED PERSONS

	L	M	N	NAME and ADDRESS of EACH INVOLVED PERSON			DOB	O	P	Q	
1	1	C	01	TRAFFIC UNIT #1 OPERATOR or PEDESTRIAN #1				4	2	1	1
2	2	C	01	TRAFFIC UNIT #2 OPERATOR or PEDESTRIAN #2				4	1	1	2
3	2	C	04	Morelli	Kaysa	91 Kilmartin Ave. Wolcott, CT	10/01/03	5	3	1	3
4	W	N		Herbert	Lynn	12 Fairfield Court Naugatuck, CT	09/26/58				4
5											5
6											6
7											7

ALL INVOLVED PERSONS

FORM PR-1

PAGE # 2 of 3

POLICE CASE NO 09-10875

ACCIDENT DIAGRAM

INDICATE NORTH

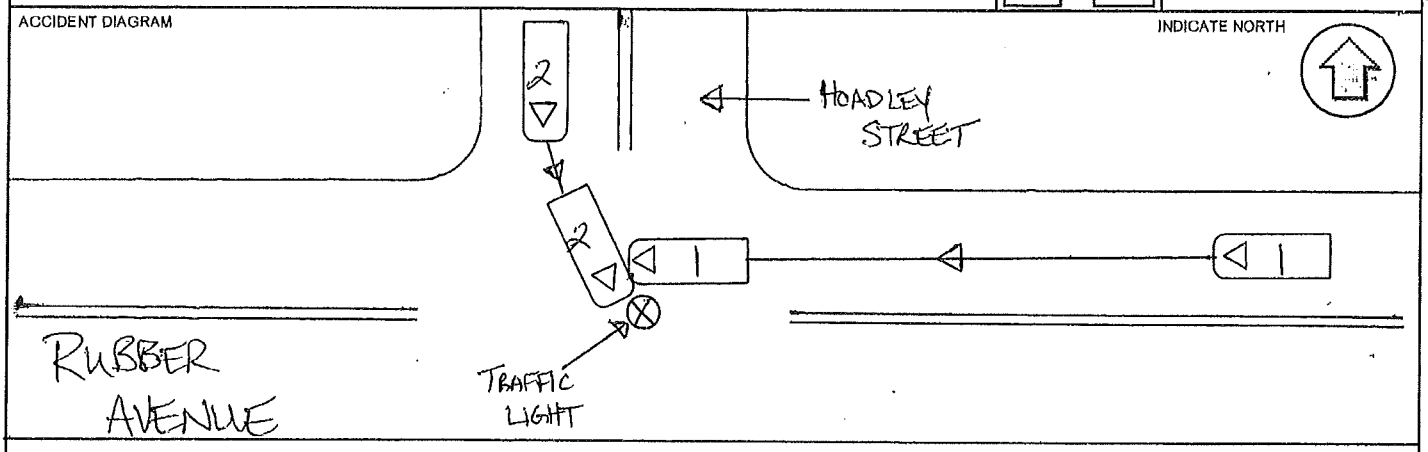

MAP NOT TO SCALE

DIRECTION of TRAVEL of EACH TRAFFIC UNIT (N - North, S - South, E - East, W - West)

Traffic Unit # 1 Traveling W on Rubber Avenue Traffic Unit # 2 Traveling S on Hoadley Street

Vehicle #1 was traveling Westbound on Rubber Aveune approaching the Hoadley Street intersection. Vehicle #2 was traveling Southbound on Hoadley Street at the same intersection. Vehicle #1 struck Vehicle #2 in the intersection. The intersection in question is controlled by a four-way traffic light.

Operator #1 stated that she was driving on Rubber Avenue and was trying to "make the light." She stated that she thought it was yellow but then saw it turn red before she proceeded under it. Operator #1 stated numerous times on scene, "It's all my fault," and "I went through the red light." Operator #1 stated that she never saw Vehicle #2 coming from her left util she hit it in the front end. Operator #1 also stated that she did not have a driver's license and that she was driving her mother's car, which was uninsured. A computer check confirmed that Operator #1 did not have a driver's license (CT ID card only) and she failed to produce a valid insurance card.

Operator #2 stated that she was the first vehicle in a line of cars stopped at the red light on Hoadley Street and, when it turned green, began to make a left turn onto Eastbound Rubber Avenue. She stated that about halfway through her turn she was struck by Vehicle #1 in the front left end.

A witness to the collision, Lynn Herbert (DOB 09/26/1958), made herself known on scene and stated that she was two cars behind Vehicle #2 and that Vehicle #1 ran the red light. I obtained the following sworn, written statement from Herbert later that day at her residence, ***"I was stopped at light 2 cars behind the front car @ Hoadley St. and Rubber Ave. Our light turned green and the red car that was stopepd on the line waited a few seconds to make a left turn - as one car was proceeding to continue after light changed finished passing. The red car then proceeded to make a left turn onto Rubber Ave. I noticed a gray SUV flying up Rubber Ave. and smash into the red car already into their left turn - no brakes, just a great big smash."***

DAMAGED PROPERTY OTHER THAN INVOLVED VEHICLES

1. DESCRIBE the NATURE and EXTENT of PROPERTY DAMAGE

NAME and ADDRESS of PROPERTY OWNER

2. DESCRIBE the NATURE and EXTENT of PROPERTY DAMAGE

NAME and ADDRESS of PROPERTY OWNER

RANK and SIGNATURE of INVESTIGATING OFFICER	POLICE AGENCY ID	REPORT DATE	CASE STATUS	SUPERVISOR
Ptl. Daniel Norek PL42	Naugatuck PD	5/15/2009	C (O - Open, C - Closed)	Sgt. Bryan Cammarata S6

NAUGATUCK POLICE DEPARTMENT
CONTINUATION OF INVESTIGATION REPORT

CASE NUMBER	INCIDENT TYPE	
09-10875	MV Accident	

19

Operator #1 complained of pain all over and was transported to Waterbury Hospital via the Naugatuck Ambulance. Operator #2 complained of neck and back pain and her daughter/backseat passenger, Kaysa Morelli, stated that she was not hurt. Both parties in Vehicle #2 were transported to Waterbury Hospital via the Naugatuck Ambulance.

Both vehicles were towed from the scene by A.T. Transmissions of Naugatuck, CT. Sgt. Cammarata photographed the scene, and The Naugatuck Fire Department was dispatched to the scene for a fluid spill.

This collision was caused by Operator #1 failing to obey the red traffic light at the intersection. Operator #1 was issued Misdemeanor Summons #MB755844 charging her with Operating without Insurance (CGS Section 14-213b), Operating without a License (CGS Section 14-36(a)), and Failure to Obey a Traffic Signal (CGS Section 14-299). Operator #1 is scheduled to appear at Waterbury Superior Court (GA#4) on 05/28/09.

SUPERVISOR'S SIGNATURE	INVESTIGATOR'S SIGNATURE	PAGE NUMBER
Sgt. Bryan Cammarata S6	Ptl. Daniel Norck P142	3 OF 3

Sgt. B

CONNECTICUT UNIFORM POLICE ACCIDENT REPORT

FORM PR-1 Rev. 5/94

GPS READINGS: Latitude:
Time Longitude:

FOR DOT USE ONLY

DATE of ACCIDENT	MILITARY TIME	ACCIDENT SEVERITY	VEHS INVOLVED #	PAGE #	POLICE CASE NO
Fri, May 22, 2009		Fatal [ ] Injury [ ] PDO [X]	3	1 of 3	09-11922

CITY or TOWN	TWN CODE	ACCIDENT OCCURRED ON (Street Name or Route #)	AT ITS INTERSECTION WITH (Street, Name or Route #)
Naugatuck	088	Rubber Avenue	at Hoadley Street

IF NOT AT INTERSECTION
1. Measure Distance ____ [ ] F - Feet, T - Tenths of Mile, M - Meters, K - Kilometers
2. Direction [ ] N - North, S - South, E - East, W - West
3. Give nearest intersecting street, town line or mile marker of

Accident Occurred: [ ] On Private Property [ ] Parking Lot

TRAFFIC UNIT # 1 [V] V - Vehicle, P - Pedestrian, N - Non-contact Vehicle	TRAFFIC UNIT # 2 [V] V - Vehicle, P - Pedestrian, N - Non-contact Vehicle
OPER #1 or PEDESTRIAN (Last, First, MI): Stockton Brian	OPER #2 or PEDESTRIAN (Last, First, MI): Campbell Brandy
ADDRESS: 160 Holly Street — PROPER LIC CLASS Y-N: Y	ADDRESS: 294 Collidge Ave — PROPER LIC CLASS Y-N: Y
CITY or TOWN: Waterbury CT — SEX M-F: M	CITY or TOWN: Woonsocket RI — SEX M-F: F
OPER LICENSE NO: 244715507 — STATE: CT — DATE of BIRTH: 12/29/44	OPER LICENSE NO: 9472433 — STATE: RI — DATE of BIRTH: 09/22/78
OWNER (Last, First, MI - Enter same, if owner is operator): Stockton Brian	OWNER'S (Last, First, MI - Enter same, if owner is operator): Campbell Brandy
ADDRESS: 160 Holly Street	ADDRESS: 294 Collidge Ave
CITY or TOWN: Waterbury CT — BODY TYPE: 2 Door	CITY or TOWN: Woonsocket RI — BODY TYPE: 4 Door
REGISTRATION NO: BUZMAN — STATE: CT — VEH YEAR & MAKE: 1990 CHEVROLET	REGISTRATION NO: 815265 — STATE: RI — VEH YEAR & MAKE: 2008 NISSAN
VEH ID NO (VIN): 1G1YY238XL5111325	VEH ID NO (VIN): 1N4AL21E28N472769
CARRIER	CARRIER
CARRIER ADDRESS (Street, City or Town, State, Zip)	CARRIER ADDRESS (Street, City or Town, State, Zip)
SOURCE of CARRIER NAME: SP - Shipping Papers/Trip Manifest, D - Driver, S - Side of Vehicle; US DOT #, ICC, MC #	SOURCE of CARRIER NAME: SP - Shipping Papers/Trip Manifest, D - Driver, S - Side of Vehicle; US DOT #, ICC, MC #
GROSS VEH WEIGHT Rating #; HAZARDOUS MATERIAL PLACARD Required Y-N, Displayed Y-N, 4 Digit#, 1 Digit#	GROSS VEH WEIGHT Rating #; HAZARDOUS MATERIAL PLACARD Required Y-N, Displayed Y-N, 4 Digit#, 1 Digit#
HAZARDOUS CARGO Released Y-N; ENFORCEMENT ACTION TAKEN: V — N - None, A - Arrest, W - Written Warning, V - Verbal Warning	HAZARDOUS CARGO Released Y-N; ENFORCEMENT ACTION TAKEN: N — N - None, A - Arrest, W - Written Warning, V - Verbal Warning
STATUTE or ORDINANCE NO(S): Following To Closely — SUBJ of ACTION: O — O-Operator, C-Carrier, OW-Owner, P-Pedestrian	STATUTE or ORDINANCE NO(S): — SUBJ of ACTION: O-Operator, C-Carrier, OW-Owner, P-Pedestrian
AUTOMOBILE INS CO--NAME--POLICY#: The Hartford #55PHJ426767-335101	AUTOMOBILE INS CO--NAME--POLICY#: Amica #99083B-20UJ
PARTS of VEHICLE DAMAGED: Minor Front Bumper	PARTS of VEHICLE DAMAGED: Minor Front and Rear Bumper
VEHICLE TOWED TO — TOWED DUE TO DAMAGE Y-N: N	VEHICLE TOWED TO — TOWED DUE TO DAMAGE Y-N: N

ALL INVOLVED PERSONS

	L	M	N	NAME and ADDRESS of EACH INVOLVED PERSON	DOB	O	P	Q	
1	1	N	01	TRAFFIC UNIT #1 OPERATOR or PEDESTRIAN #1		4	2	1	1
2	2	N	01	TRAFFIC UNIT #2 OPERATOR or PEDESTRIAN #2		4	2	1	2
3									3
4									4
5									5
6									6
7									7

ALL INVOLVED PERSONS

R 09 A 1 B 1 C 1 D 1 E 1 F 3 G 2 H 2 02 S 2 1 I 2 01 J 21 / J 22 / U 2 / K 21 / K 22 / V 1 W 10 X 2 / Y 2 / Z 2 / AA 21 / AA 22 / AA 23 / AA 24 /

02 I 1 B 1 01 T 1 / J 11 / J 12 / U 1 / K 11 / K 12 / X 1 / Y 1 / / AA 11 / AA 12 / /

20

FORM PR-1

Diagram Not Drawn To Scale

PAGE # 2 of 3

POLICE CASE NO 09-11922

ACCIDENT DIAGRAM

INDICATE NORTH

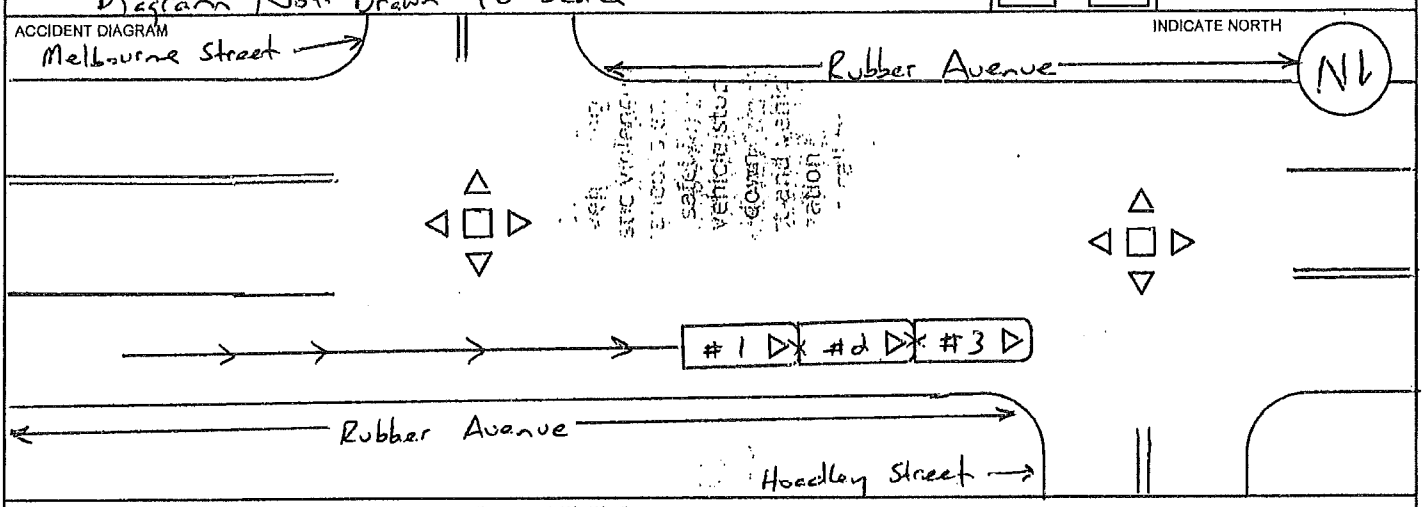

DIRECTION of TRAVEL of EACH TRAFFIC UNIT (N - North, S - South, E - East, W - West)

Traffic Unit # 1 Traveling W on Rubber Avenue

Traffic Unit # 2 Traveling W on Rubber Avenue

Vehicle #1: Op.#1 stated he was traveling West on Rubber Avenue in his 1990 Chevrolet Corvette bearing CT Registration BUZMAN. Op.#1 stated as he proceeded through the intersection of Rubber Avenue and Hoadley Street vehicles in front of him began to slow down. Op.#1 stated his foot slipped off the brake and hit the gas pedal and he rear ended Veh.#2. Op.#2 stated Veh.#2 then rear ended Veh.#3. Op.#1 stated he did not need medical assistance. Veh.#1 had minor damage to the front bumper.

Vehicle #2: Op.#2 stated she was traveling West on Rubber Avenue in her 2008 Nissan Altima bearing RI Registration 815-265. Op.#2 stated as she proceeded through the intersection of Rubber Avenue and Hoadley Street traffic began to slow in front of her. Op.#2 stated this is when she was rear ended by Veh.#1, which pushed her vehicle into Veh.#3. Op.#2 stated she did not need medical assistance. Veh.#2 had minor damage to the front and rear bumper.

Vehicle #3: Op.#3 stated he was traveling West on Rubber Avenue in his 2003 Mitsubishi Outlander bearing CT Registration 478-XAY. Op.#3 stated as he proceeded through the intersection of Rubber Avenue and Hoadley Street traffic began to slow in front of him. Op.#3 stated this is when he was rear ended by Veh.#2. Op.#3 stated he did not need medical assistance. Veh.#3 had minor damage to the rear bumper.

Officer: I observed minor scratches on the vehicles involved in the accident. All parties refused medical treatment. I advised all parties involved that I would complete an accident report. Op.#1 was issued a verbal warning for Following To Closely in violation of C.G.S. 14-240.

No further action was taken by this officer.

DIAGRAM OR PHOTOGRAPH ATTACHED IF NOT PRO PERTIES

1. DESCRIBE the NATURE and EXTENT of PROPERTY DAMAGE

NAME and ADDRESS of PROPERTY OWNER

2. DESCRIBE the NATURE and EXTENT of PROPERTY DAMAGE

NAME and ADDRESS of PROPERTY OWNER

RANK and SIGNATURE of INVESTIGATING OFFICER	POLICE AGENCY ID	REPORT DATE	CASE STATUS	SUPERVISOR
Ptl. Kevin Zalnc PL31	Naugatuck PD	5/23/2009	C (O - Open, C - Closed)	Sgt. Bryan Cammarata S6

PL31

Sgt. B C

CONNECTICUT UNIFORM POLICE ACCIDENT REPORT

FORM PR-1 Rev. 5/94

GPS READINGS: Latitude:
Time Longitude:

FOR DOT USE ONLY

DATE of ACCIDENT	MILITARY TIME	ACCIDENT SEVERITY	VEHS INVOLVED #	PAGE #	POLICE CASE NO
Fri, May 22, 2009		Fatal [ ] Injury [ ] PDO [X]	3	3 of 3	09-11922

CITY or TOWN	TWN CODE	ACCIDENT OCCURRED ON (Street Name or Route #) AT ITS INTERSECTION WITH (Street, Name or Route #)
Naugatuck	088	Rubber Avenue at Hoadley Street

IF NOT AT INTERSECTION
1. Measure Distance [ ] F - Feet, T - Tenths of Mile, M - Meters, K - Kilometers
2. Direction [ ] N - North, S - South, E - East, W - West
3. Give nearest intersecting street, town line or mile marker of
Accident Occurred: [ ] On Private Property [ ] Parking Lot

TRAFFIC UNIT # 3 [V] V - Vehicle, P - Pedestrian, N - Non-contact Vehicle	TRAFFIC UNIT # 4 [/] V - Vehicle, P - Pedestrian, N - Non-contact Vehicle
OPER #1 or PEDESTRIAN (Last, First, MI): Flemming Kenneth	OPER #2 or PEDESTRIAN (Last, First, MI):
ADDRESS: 412 Quinn Street — PROPER LIC CLASS Y-N: Y	ADDRESS: — PROPER LIC CLASS Y-N:
CITY or TOWN, STATE, ZIP: Naugatuck CT 06770 — SEX M-F: M	CITY or TOWN, STATE, ZIP: — SEX M-F:
OPER LICENSE NO: 027007058 — STATE: CT — DATE of BIRTH: 02/14/78	OPER LICENSE NO: — STATE: — DATE of BIRTH:
OWNER (Last, First, MI - Enter same, if owner is operator): Flemming Kenneth	OWNER (Last, First, MI - Enter same, if owner is operator):
ADDRESS: 412 Quinn Street	ADDRESS:
CITY or TOWN, STATE, ZIP: Naugatuck CT 06770 — BODY TYPE: SUV	CITY or TOWN, STATE, ZIP: — BODY TYPE:
REGISTRATION NO: 478XAY — STATE: CT — VEH YEAR & MAKE: 2003 MITSUBISHI	REGISTRATION NO: — STATE: — VEH YEAR & MAKE:
VEH ID NO (VIN): JA4LZ31G43U101260	VEH ID NO (VIN):
CARRIER:	CARRIER:
CARRIER ADDRESS (Street, City or Town, State, Zip):	CARRIER ADDRESS (Street, City or Town, State, Zip):
SOURCE of CARRIER NAME: SP - Shipping Papers/Trip Manifest, D - Driver, S - Side of Vehicle; US DOT #, ICC, MC #	SOURCE of CARRIER NAME: SP - Shipping Papers/Trip Manifest, D - Driver, S - Side of Vehicle; US DOT #, ICC, MC #
GROSS VEH WEIGHT Rating #: ; HAZARDOUS MATERIAL PLACARD Required Y-N, 4 Digit#, Displayed Y-N, 1 Digit#	GROSS VEH WEIGHT Rating #: ; HAZARDOUS MATERIAL PLACARD Required Y-N, 4 Digit#, Displayed Y-N, 1 Digit#
HAZARDOUS CARGO Released Y-N; ENFORCEMENT ACTION TAKEN: N (N - None, A - Arrest, W - Written Warning, V - Verbal Warning)	HAZARDOUS CARGO Released Y-N; ENFORCEMENT ACTION TAKEN: (N - None, A - Arrest, W - Written Warning, V - Verbal Warning)
STATUTE or ORDINANCE NO(S); SUBJ of ACTION: O-Operator, C-Carrier, OW-Owner, P-Pedestrian	STATUTE or ORDINANCE NO(S); SUBJ of ACTION: O-Operator, C-Carrier, OW-Owner, P-Pedestrian
AUTOMOBILE INS CO--NAME--POLICY#: Travelers #9803369751011	AUTOMOBILE INS CO--NAME--POLICY#
PARTS of VEHICLE DAMAGED: Minor Rear Bumper	PARTS of VEHICLE DAMAGED
VEHICLE TOWED TO; TOWED DUE TO DAMAGE Y-N: N	VEHICLE TOWED TO; TOWED DUE TO DAMAGE Y-N:

ALL INVOLVED PERSONS

	L	M	N	NAME and ADDRESS of EACH INVOLVED PERSON	DOB	O	P	Q	
1	3	N	01	TRAFFIC UNIT #1 OPERATOR or PEDESTRIAN #1		4	2	1	1
2				TRAFFIC UNIT #2 OPERATOR or PEDESTRIAN #2					2
3									3
4									4
5									5
6									6
7									7

ALL INVOLVED PERSONS

20

CONNECTICUT UNIFORM POLICE ACCIDENT REPORT

FORM PR-1 Rev. 5/94

GPS READINGS: Latitude:
Time Longitude:

FOR DOT USE ONLY

DATE of ACCIDENT	MILITARY TIME	ACCIDENT SEVERITY	VEHS INVOLVED #	PAGE #	POLICE CASE NO
Mon, Jul 20, 2009	11:40	Fatal [ ] Injury [ ] PDO [X]	2	1 or 2	09-17536

CITY or TOWN	TWN CODE	ACCIDENT OCCURRED ON (Street Name or Route #) AT ITS INTERSECTION WITH (Street, Name or Route #)	
Naugatuck	088	Rubber Avenue at	Hoadley Street

IF NOT AT INTERSECTION
1. Measure Distance ____ [ ] F - Feet, T - Tenths of Mile, M - Meters, K - Kilometers
2. Direction [ ] N - North, S - South, E - East, W - West
3. Give nearest intersecting street, town line or mile marker of
Accident Occurred: [ ] On Private Property [ ] Parking Lot

	TRAFFIC UNIT # 1	TRAFFIC UNIT # 2
	[V] V - Vehicle, P - Pedestrian, N - Non-contact Vehicle	[V] V - Vehicle, P - Pedestrian, N - Non-contact Vehicle
OPER #1 or PEDESTRIAN (Last, First, MI)	Gliford Arthur	Colantuono Danielle
ADDRESS (Street No & Name)	1347 Rubber Avenue	62 Pleasant Avenue
PROPER LIC CLASS Y-N	Y	Y
CITY or TOWN / STATE / ZIP	Naugatuck CT 06770	Naugatuck CT 06770
SEX M-F	M	F
OPER LICENSE NO	171142399	136353297
STATE	CT	CT
DATE of BIRTH	05/22/40	01/09/74
OWNER (Last, First, MI - Enter same, if owner is operator)	Gliford Arthur	DCFS Trust
ADDRESS (Street No & Name)	1347 Rubber Avenue	2050 Roanoke Rd
CITY or TOWN / STATE / ZIP	Naugatuck CT 06770	West Lake TX 76262
BODY TYPE	Pickup	SUV
REGISTRATION NO	75413	721TKA
STATE	CT	CT
VEH YEAR & MAKE	1983 CHEVROLET	2007 JEEP
VEH ID NO (VIN)	2GCCC14D7D1167330	1J8HG48K47C609203
CARRIER		
CARRIER ADDRESS (Street, City or Town, State, Zip)		
SOURCE of CARRIER NAME	SP - Shipping Papers/Trip Manifest, D - Driver, S - Side of Vehicle; US DOT #, ICC, MC #	SP - Shipping Papers/Trip Manifest, D - Driver, S - Side of Vehicle; US DOT #, ICC, MC #
GROSS VEH WEIGHT Rating #		
HAZARDOUS MATERIAL PLACARD Required Y-N / Displayed Y-N	4 Digit # / 1 Digit #	4 Digit # / 1 Digit #
HAZARDOUS CARGO Released Y-N		
ENFORCEMENT ACTION TAKEN	N - None, A - Arrest, W - Written Warning, V - Verbal Warning: N	N - None, A - Arrest, W - Written Warning, V - Verbal Warning: N
STATUTE or ORDINANCE NO(S)		
SUBJ of ACTION	N/A O-Operator, C-Carrier, OW-Owner, P-Pedestrian	N/A O-Operator, C-Carrier, OW-Owner, P-Pedestrian
AUTOMOBILE INS CO-NAME-POLICY#	Liberty Mutual / #A02-212-369317029	Allstate / #02516406201/11
PARTS of VEHICLE DAMAGED	Front end	Rear end
VEHICLE TOWED TO		
TOWED DUE TO DAMAGE Y-N	N	N

ALL INVOLVED PERSONS

	L	M	N	NAME and ADDRESS of EACH INVOLVED PERSON			DOB	O	P	Q	
1	1	N	01	TRAFFIC UNIT #1 OPERATOR or PEDESTRIAN #1				4	2	1	1
2	2	N	01	TRAFFIC UNIT #2 OPERATOR or PEDESTRIAN #2				4	2	1	2
3	2	N	04	Colantuono	Luc	62 Pleasant Avenue	08/23/07	5	2	1	3
4	2	N	05	Colantuono	Jacen	62 Pleasant Avenue	05/20/03	5	2	1	4
5	2	N	07	Colantuono	Brandon	62 Pleasant Avenue	07/04/01	4	2	1	5
6											6
7											7

ALL INVOLVED PERSONS

21

FORM PR-1

PAGE # 2 of 2

POLICE CASE NO 09-17536

21

ACCIDENT DIAGRAM

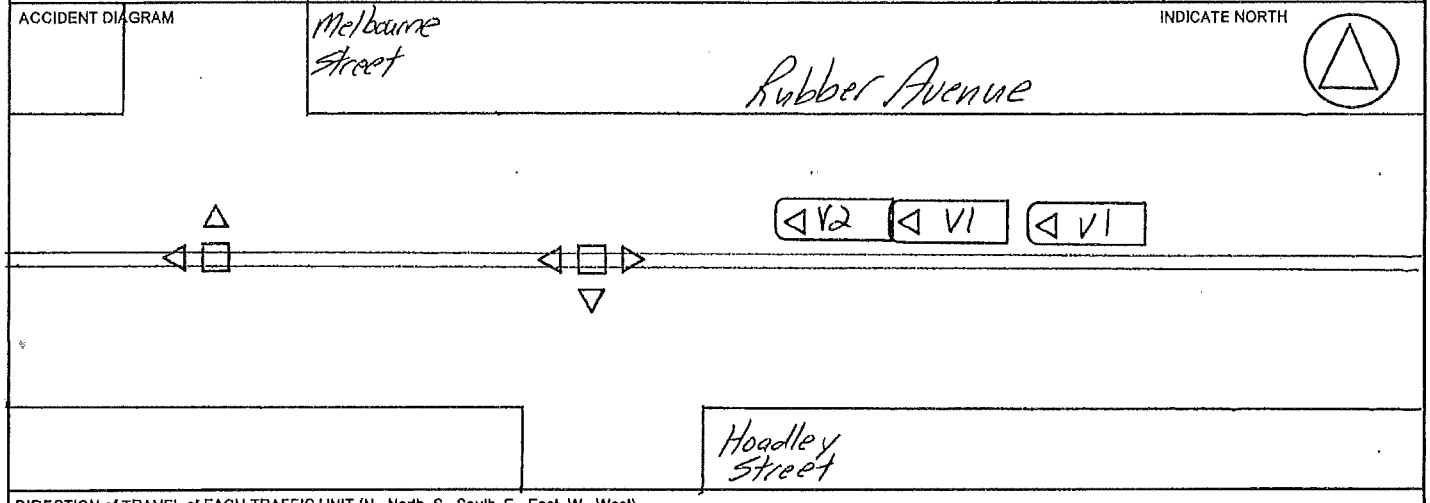

DIRECTION of TRAVEL of EACH TRAFFIC UNIT (N - North, S - South, E - East, W - West)

Traffic Unit # 1 Traveling E on Rubber Avenue Traffic Unit # 2 Traveling E on Rubber Avenue

On 7/20/09 at 11:41 hrs, I was dispatched to Rubber Avenue and Hoadley Street for a motor vehicle collision.

Upon arrival, both vehicles were moved out of the roadway and were in the Thurston's Oil parking lot. I spoke to all parties involved who stated they were not injured.

I spoke to Operator #1 Arthur Gliford. Mr. Gliford states he was stopped at the traffic light at Rubber Avenue and Hoadley Street when the light turned green and the vehicles in front of him started to go. Mr. Gliford states some papers fell off his dashboard and when he went to pick the papers up, he struck Vehicle #2 which was in front of him.

I spoke to Operator #2 Danielle Colantuono. Ms. Colantuono states she was stopped for the traffic light at Rubber Avenue and Hoadley Street. Ms. Colantuono states the traffic light turned green and vehicles in front of her began to go and before she could go to travel east on Rubber Avenue, she was struck by Vehicle #1 in the rear of her vehicle.

Vehicle #1 had damage to the front bumper and grill. Vehicle #2 had damage to the rear bumper and rear door.

Based upon my observations and statements made, I find fault to Operator #1 Arthur Gliford. There was no enforcement action taken by this officer.

DAMAGED PROPERTY OTHERWISE IN POLICE VEHICLES

1. DESCRIBE the NATURE and EXTENT of PROPERTY DAMAGE

NAME and ADDRESS of PROPERTY OWNER

2. DESCRIBE the NATURE and EXTENT of PROPERTY DAMAGE

NAME and ADDRESS of PROPERTY OWNER

RANK and SIGNATURE of INVESTIGATING OFFICER	POLICE AGENCY ID	REPORT DATE	CASE STATUS	SUPERVISOR
Ptl. Thomas Grant PL27	Naugatuck PD	7/20/2009	C O - Open C - Closed	Sgt. Laura Harrison S3

#27

CONNECTICUT UNIFORM POLICE ACCIDENT REPORT

FORM PR-1 Rev. 01/01

GPS READINGS: Latitude:
Time Longitude:

FOR DOT USE ONLY

DATE of ACCIDENT	MILITARY TIME	ACCIDENT SEVERITY	VEHS INVOLVED #	PAGE #	POLICE CASE NO
Mon, Aug 17, 2009	15:47	Fatal [ ] Injury [ ] PDO [X]	3	1 or 3	09-20144

CITY or TOWN	TWN CODE	ACCIDENT OCCURRED ON (Street Name or Route #) AT ITS INTERSECTION WITH (Street, Name or Route #)
Naugatuck	088	Rubber Avenue at

IF NOT AT INTERSECTION
1 Measure Distance 300 [F] (F - Feet, T - Tenths of Mile, M - Meters, K - Kilometers)
2. Direction [W] (N - North, S - South, E - East, W - West)
3. Give nearest intersecting street, town line or mile marker of: Hoadley Street
Accident Occurred: [ ] On Private Property [ ] Parking Lot

TRAFFIC UNIT # 1 [V] V - Vehicle, P - Pedestrian, N - Non-contact Vehicle	TRAFFIC UNIT # 2 [V] V - Vehicle, P - Pedestrian, N - Non-contact Vehicle
OPER #1 or PEDESTRIAN (Last, First, MI): Godwin James	OPER #2 or PEDESTRIAN (Last, First, MI): Latina Grace
ADDRESS: 151 Andrew Avenue — PROPER LIC CLASS Y-N [Y]	ADDRESS: 26 Orchard Terrace — PROPER LIC CLASS Y-N [Y]
CITY: Naugatuck — STATE: CT — ZIP: 06770 — SEX M-F [M]	CITY: Naugatuck — STATE: CT — ZIP: 06770 — SEX M-F [F]
OPER LICENSE NO: G350458891320 — STATE: FL — DATE of BIRTH: 04/12/89	OPER LICENSE NO: 206424938 — STATE: CT — DATE of BIRTH: 08/15/68
OWNER (Last, First, MI - Enter same, if owner is operator): Lam Chenh Van	OWNER'S (Last, First, MI - Enter same, if owner is operator): Latina Grace
ADDRESS: 13960 Mars Avenue	ADDRESS: 26 Orchard Terrace
CITY: Bayoulabat — STATE: AL — ZIP: 36509 — BODY TYPE: 4 Door	CITY: Naugatuck — STATE: CT — ZIP: 06770 — BODY TYPE: Coupe
REGISTRATION NO: 2B9104Y — STATE: AL — VEH YEAR & MAKE: 2000 CADILLA Seville	REGISTRATION NO: 573KNE — STATE: CT — VEH YEAR & MAKE: 2007 CHEVR Cobalt
VEH ID NO (VIN): 1G6KS54Y4YU146540	VEH ID NO (VIN): 1G1AK18F777203958
CARRIER:	CARRIER:
CARRIER ADDRESS (Street, City or Town, State, Zip):	CARRIER ADDRESS (Street, City or Town, State, Zip):
SOURCE of CARRIER NAME: [ ] SP - Shipping Papers/Trip Manifest, D - Driver, S - Side of Vehicle; [ ] US DOT #, [ ] ICC, MC #	SOURCE of CARRIER NAME: [ ] SP - Shipping Papers/Trip Manifest, D - Driver, S - Side of Vehicle; [ ] US DOT #, [ ] ICC, MC #
GROSS VEH WEIGHT Rating #: ; HAZARDOUS MATERIAL PLACARD Required Y-N [ ] 4 Digit#; Displayed Y-N [ ] 1 Digit#	GROSS VEH WEIGHT Rating #: ; HAZARDOUS MATERIAL PLACARD Required Y-N [ ] 4 Digit#; Displayed Y-N [ ] 1 Digit#
HAZARDOUS CARGO Released Y-N [ ]; ENFORCEMENT ACTION TAKEN [A] N - None, A - Arrest, W - Written Warning, V - Verbal Warning	HAZARDOUS CARGO Released Y-N [ ]; ENFORCEMENT ACTION TAKEN [W] N - None, A - Arrest, W - Written Warning, V - Verbal Warning
STATUTE or ORDINANCE NO(S): 14-240 — SUBJ of ACTION [O] O-Operator, C-Carrier, OW-Owner, P-Pedestrian	STATUTE or ORDINANCE NO(S): 14-240 — SUBJ of ACTION [O] O-Operator, C-Carrier, OW-Owner, P-Pedestrian
AUTOMOBILE INS CO--NAME--POLICY#: Geico 0376411302	AUTOMOBILE INS CO--NAME--POLICY#: Geico 4163955612
PARTS of VEHICLE DAMAGED: Front bumper	PARTS of VEHICLE DAMAGED: Front and rear bumper
VEHICLE TOWED TO: A.T. Transmissions — TOWED DUE TO DAMAGE Y-N [No]	VEHICLE TOWED TO: N/A — TOWED DUE TO DAMAGE Y-N [No]

ALL INVOLVED PERSONS

	L	M	N	NAME and ADDRESS of EACH INVOLVED PERSON	DOB	O	P	Q	
1	1	N	01	TRAFFIC UNIT #1 OPERATOR or PEDESTRIAN #1		9	2	1	1
2	2	N	01	TRAFFIC UNIT #2 OPERATOR or PEDESTRIAN #2		9	2	1	2
3	3	N	01	TRAFFIC UNIT		9	4	1	3
4									4
5									5
6									6
7									7

ALL INVOLVED PERSONS

CONNECTICUT UNIFORM POLICE ACCIDENT REPORT

FORM PR-1 Rev. 01/01

GPS READINGS: Latitude:
Time Longitude:

FOR DOT USE ONLY

DATE of ACCIDENT	MILITARY TIME	ACCIDENT SEVERITY	VEHS INVOLVED #	PAGE #	POLICE CASE NO
Mon, Aug 17, 2009		Fatal [ ] Injury [ ] PDO [ ]		2 of 3	09-20144

CITY or TOWN	TWN CODE	ACCIDENT OCCURRED ON (Street Name or Route #) AT ITS INTERSECTION WITH (Street, Name or Route #)
Naugatuck	088	Rubber Avenue at

IF NOT AT INTERSECTION
1. Measure Distance [ ] F - Feet, T - Tenths of Mile, M - Meters, K - Kilometers
2. Direction [ ] N - North, S - South, E - East, W - West
3. Give nearest intersecting street, town line or mile marker of
Accident Occurred: [ ] On Private Property [ ] Parking Lot

TRAFFIC UNIT # 3	TRAFFIC UNIT # 4
V - Vehicle, P - Pedestrian, N - Non-contact Vehicle	V - Vehicle, P - Pedestrian, N - Non-contact Vehicle
OPER #1 or PEDESTRIAN (Last, First, MI): Unknown	OPER #2 or PEDESTRIAN (Last, First, MI):
ADDRESS (Street No & Name) / PROPER LIC CLASS Y-N	ADDRESS (Street No & Name) / PROPER LIC CLASS Y-N
CITY or TOWN / STATE / ZIP / SEX M-F	CITY or TOWN / STATE / ZIP / SEX M-F
OPER LICENSE NO / STATE / DATE of BIRTH	OPER LICENSE NO / STATE / DATE of BIRTH
OWNER (Last, First, MI - Enter same, if owner is operator): Unknown	OWNER'S (Last, First, MI - Enter same, if owner is operator)
ADDRESS (Street No & Name)	ADDRESS (Street No & Name)
CITY or TOWN / STATE / ZIP / BODY TYPE: Sport /	CITY or TOWN / STATE / ZIP / BODY TYPE
REGISTRATION NO / STATE / VEH YEAR & MAKE: Unknow Unknown	REGISTRATION NO / STATE / VEH YEAR & MAKE
VEH ID NO (VIN): Unknown	VEH ID NO (VIN)
CARRIER	CARRIER
CARRIER ADDRESS (Street, City or Town, State, Zip)	CARRIER ADDRESS (Street, City or Town, State, Zip)
SOURCE of CARRIER NAME: SP - Shipping Papers/Trip Manifest, D - Driver, S - Side of Vehicle; US DOT #, ICC, MC #	SOURCE of CARRIER NAME: SP - Shipping Papers/Trip Manifest, D - Driver, S - Side of Vehicle; US DOT #, ICC, MC #
GROSS VEH WEIGHT Rating #; HAZARDOUS MATERIAL PLACARD Required Y-N, 4 Digit#, Displayed Y-N, 1 Digit#	GROSS VEH WEIGHT Rating #; HAZARDOUS MATERIAL PLACARD Required Y-N, 4 Digit#, Displayed Y-N, 1 Digit#
HAZARDOUS CARGO Released Y-N; ENFORCEMENT ACTION TAKEN: N (N - None, A - Arrest, W - Written Warning, V - Verbal Warning)	HAZARDOUS CARGO Released Y-N; ENFORCEMENT ACTION TAKEN: N - None, A - Arrest, W - Written Warning, V - Verbal Warning
STATUTE or ORDINANCE NO(S): N/A; SUBJ of ACTION: / (O-Operator, C-Carrier, OW-Owner, P-Pedestrian)	STATUTE or ORDINANCE NO(S); SUBJ of ACTION: O-Operator, C-Carrier, OW-Owner, P-Pedestrian
AUTOMOBILE INS CO--NAME--POLICY#: Unknown Unknown	AUTOMOBILE INS CO--NAME--POLICY#
PARTS of VEHICLE DAMAGED: Unknown	PARTS of VEHICLE DAMAGED
VEHICLE TOWED TO; TOWED DUE TO DAMAGE Y-N: No	VEHICLE TOWED TO; TOWED DUE TO DAMAGE Y-N

ALL INVOLVED PERSONS

	L	M	N	NAME and ADDRESS of EACH INVOLVED PERSON			DOB	O	P	Q	
1				TRAFFIC UNIT #1 OPERATOR or PEDESTRIAN #1							1
2				TRAFFIC UNIT #2 OPERATOR or PEDESTRIAN #2							2
3											3
4											4
5											5
6											6
7											7

ALL INVOLVED PERSONS

22

R-1

PAGE # 3 of 3 | POLICE CASE NO 09-20144

ENT DIAGRAM

NOT TO SCALE

INDICATE NORTH

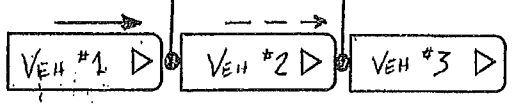

22

DIRECTION of TRAVEL of EACH TRAFFIC UNIT (N - North, S - South, E - East, W - West)

Traffic Unit # 1 Traveling E on Rubber Avenue Traffic Unit # 2 Traveling E on Rubber Avenue

Operator #1 stated he was stopped East bound on Rubber Avenue, at the intersection with Hoadley Street, for traffic at the red light. Operator #1 stated his foot slipped off the brake pedal and he front of his vehicle collided with the rear of Vehicle #2. Operator #1 stated he was not injured.

Operator #2 stated she was stopped East bound on Rubber Avenue, at the intersection with Hoadley Street, for traffic at the red light. Operator #2 stated her vehicle was struck from behind by Vehicle #1. Operator #2 stated the front of her vehicle then collided with the rear of Vehicle #3. Operator #2 stated she was close to Vehicle #3 prior to the collision and her vehicle was not pushed very far. Operator #2 stated Vehicle #3 was a large utility truck which drove away after the collision. Operator #2 stated the operator of Vehicle #3 may not have realized the vehicle was struck. Operator #2 stated she was not injured.

Operator #3 was not identified.

Officer: Upon my arrival I saw Vehicle #1 had minor damage to the front bumper. I saw Vehicle #2 had minor damage to the front and rear bumpers. Vehicle #3 was unidentified and could not be located. The damage was consistent with the type of collision described by both operators.

There was no evidence of skidding on the roadway. The collision between Vehicle #1 and Vehicle #2 was determined to be a low speed impact.

Based on the above facts and circumstances I found Operator #1 to be the primary contributing factor in the collision. Operator #1 was issued an infraction (P261426-3) for Following Too Close {CGS #14-240}. Operator #2 was also found to be at fault, and issued a written warning, for Following Too Close {CGS #14-240}.

No further action. End of report.

INJURED PROPERTY OTHER THAN INVOLVED VEHICLES

1. DESCRIBE the NATURE and EXTENT of PROPERTY DAMAGE

NAME and ADDRESS of PROPERTY OWNER

2. DESCRIBE the NATURE and EXTENT of PROPERTY DAMAGE

NAME and ADDRESS of PROPERTY OWNER

RANK and SIGNATURE of INVESTIGATING OFFICER	POLICE AGENCY ID	REPORT DATE	CASE STATUS	SUPERVISOR
Ptl. Derek Vostinak PL32	Naugatuck Police	8/25/2009	C (O - Open, C - Closed)	Sgt. Bryan Cammarata S6

Lt. Robert Allk LT3

CONNECTICUT UNIFORM POLICE ACCIDENT REPORT

FORM PR-1 Rev. 01/01

GPS READINGS: Latitude:
Time Longitude:

FOR DOT USE ONLY

DATE of ACCIDENT	MILITARY TIME	ACCIDENT SEVERITY	VEHS INVOLVED #	PAGE #	POLICE CASE NO
Fri, Sep 25, 2009	15:53	Fatal [ ] Injury [X] PDO [X]	1	1 of 3	09-23639

CITY or TOWN	TWN CODE	ACCIDENT OCCURRED ON (Street Name or Route #) AT ITS INTERSECTION WITH (Street, Name or Route #)
Naugatuck	088	Rubber Avenue at

IF NOT AT INTERSECTION
1. Measure Distance 15 [M] (F - Feet, T - Tenths of Mile, M - Meters, K - Kilometers)
2. Direction [E] (N - North, S - South, E - East, W - West)
3. Give nearest intersecting street, town line or mile marker of Melbourne Street
Accident Occurred: [ ] On Private Property [ ] Parking Lot

	TRAFFIC UNIT # 1	TRAFFIC UNIT # 2
	[V] V - Vehicle, P - Pedestrian, N - Non-contact Vehicle	[P] V - Vehicle, P - Pedestrian, N - Non-contact Vehicle
OPER #1 or PEDESTRIAN (Last, First, MI)	St. Germain Kenneth	Dumschott Nicholas
ADDRESS (Street No & Name)	39 June Street	619 Washington Street
PROPER LIC CLASS Y-N	Y	
CITY or TOWN	Naugatuck	Waterbury
STATE	CT	CT
ZIP	06770	
SEX M-F	M	M
OPER LICENSE NO	047298287	
STATE	CT	
DATE of BIRTH	04/22/81	08/18/93
OWNER (Last, First, MI - Enter same, if owner is operator)	St. Germain Kenneth	
ADDRESS (Street No & Name)	39 June Street	
CITY or TOWN	Naugatuck	
STATE	CT	
ZIP	06770	
BODY TYPE	2 Door	
REGISTRATION NO	875-UDW	
STATE	CT	CT
VEH YEAR & MAKE	2005 INFINITY G35	(Pedestrian)
VEH ID NO (VIN)	JNKCV54E25M423114	
CARRIER		
CARRIER ADDRESS (Street, City or Town, State, Zip)		
SOURCE of CARRIER NAME	SP - Shipping Papers/Trip Manifest, D - Driver, S - Side of Vehicle; US DOT #, ICC, MC #	
GROSS VEH WEIGHT Rating #		
HAZARDOUS MATERIAL PLACARD	Required Y-N, 4 Digit#; Displayed Y-N, 1 Digit#	
HAZARDOUS CARGO Released Y-N		
ENFORCEMENT ACTION TAKEN	N (N - None, A - Arrest, W - Written Warning, V - Verbal Warning)	A
STATUTE or ORDINANCE NO(S)		53-182
SUBJ of ACTION	(O-Operator, C-Carrier, OW-Owner, P-Pedestrian)	P
AUTOMOBILE INS CO--NAME--POLICY#	Liberty Mutual A07218-145694-218	
PARTS of VEHICLE DAMAGED	Front End	
VEHICLE TOWED TO		
TOWED DUE TO DAMAGE Y-N	No	

	L	M	N	NAME and ADDRESS of EACH INVOLVED PERSON	DOB	O	P	Q
1	1	N	01	TRAFFIC UNIT #1 OPERATOR or PEDESTRIAN #1		4	2	1
2				TRAFFIC UNIT #2 OPERATOR or PEDESTRIAN #2				
3								
4								
5								
6								
7								

ALL INVOLVED PERSONS

R 13 A 1 B 1 C 1 D 1 E 0 F 3 G 2 H 25 S 1 T 39 J 1 J 1 U 14 K 1 K 1 V 2 W 17 X 1 Y 1 Z 1 AA 1 AA 1 AA 1 AA 1

23

FORM PR-1 Diagram Not Drawn To Scale

PAGE # 2 of 3

POLICE CASE NO 09-23639

ACCIDENT DIAGRAM

INDICATE NORTH

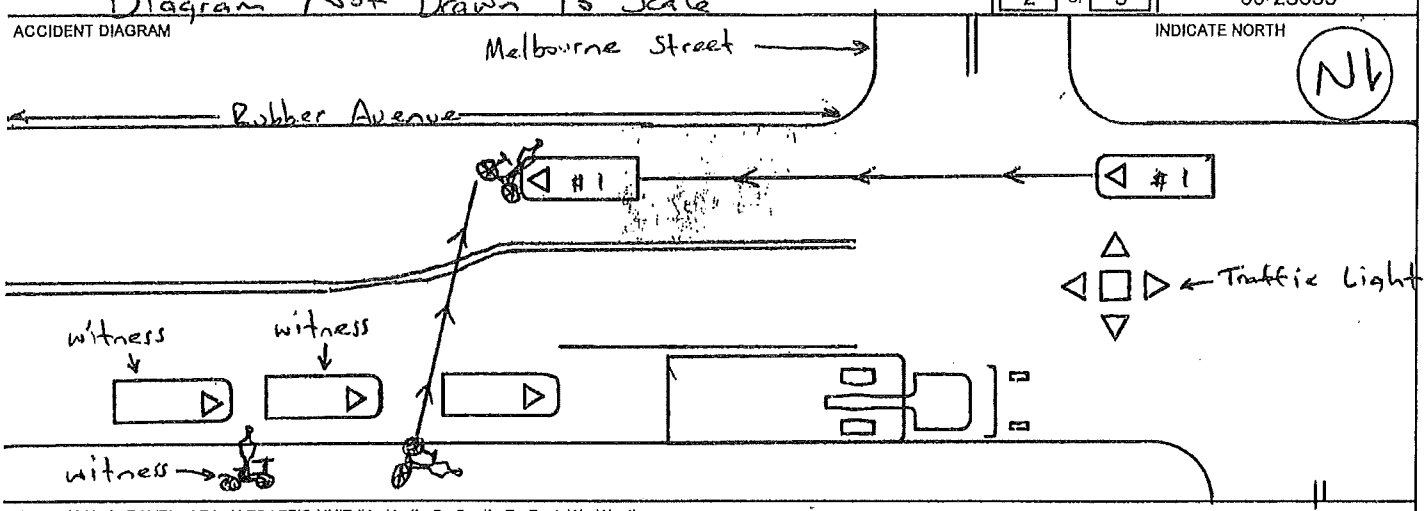

23

DIRECTION of TRAVEL of EACH TRAFFIC UNIT (N - North, S - South, E - East, W - West)

Traffic Unit # 1 Traveling E on Rubber Avenue Traffic Unit # 2 Traveling on

On 09/25/2009 at approximately 15:53 hours Officer Norck and I were dispatched to Rubber Avenue near Melbourne Street for an accident involving a vehicle and a pedestrian. Dispatch stated the pedestrian suffered injuries.

Upon arrival I spoke with the pedestrian, Nicholas Dumschott D.O.B. 08/18/1993. Dumschott advised me he is sixteen years old and he was riding his bicycle across the street when he was struck by a vehicle. Dumschott was currently being treated by EMS for his injuries. I was also advised that Dumschott's mother was on her way to the scene. Dumschott was laying on the ground complaining of pain to his right leg. I observed that Dumschott had several abrasions to his right leg.

I then spoke with a witness, Phyllis Dros D.O.B. 08/02/1962. Dros gave the following Sworn Written Statement. *"The kid came off the sidewalk & cut across traffic + was hit by the silver car. Kid + bike flew up in the air. Kid landed on the sidewalk + his bike + sneaker landed near the 25mph sign. Im a nurse so I stopped."* Statement attached.

I spoke with a second witness, Leonard Williams D.O.B. 12/09/1979. Williams gave the following Sworn Written Statement. *"I Leonard Williams was heading up Rubber Ave. toward Melbourne St. I seen the kid down the hill a little way when I was driving up. The light was red and just turned green. I started to accelerate when the kid past in front of my car. I slammed on the brake quick the kid past and crossed the street on his bike. He didn't stop by time he seen the silver Nissan it was to late for the driver and the kid and the impact happened. I stopped when I seen the kid in the air imediately. To render my services if needed."* Statement attached.

DAMAGED PROPERTY OTHERWISE IN VOLVED VEHICLES

1. DESCRIBE the NATURE and EXTENT of PROPERTY DAMAGE

NAME and ADDRESS of PROPERTY OWNER

2. DESCRIBE the NATURE and EXTENT of PROPERTY DAMAGE

NAME and ADDRESS of PROPERTY OWNER

RANK and SIGNATURE of INVESTIGATING OFFICER	POLICE AGENCY ID	REPORT DATE	CASE STATUS	SUPERVISOR
Ptl. Kevin Zaine PL31	Naugatuck Police	9/28/2009	C O - Open C - Closed	Sgt. Bryan Cammarata S6

PL31

Sgt. B C S6

CONNECTICUT UNIFORM POLICE ACCIDENT REPORT

FORM PR-1 Rev. 01/01

GPS READINGS: Latitude:
Time Longitude:

FOR DOT USE ONLY

DATE of ACCIDENT	MILITARY TIME	ACCIDENT SEVERITY	VEHS INVOLVED #	PAGE #	POLICE CASE NO
Mon, Dec 7, 2009	11:13	Fatal [ ] Injury [ ] PDO [X]	2	1 of 2	09-29640

CITY or TOWN	TWN CODE	ACCIDENT OCCURRED ON (Street Name or Route #) AT ITS INTERSECTION WITH (Street, Name or Route #)
Naugatuck	088	Rubber Avenue at Melbourne Street

IF NOT AT INTERSECTION
1. Measure Distance _____ [ ] F - Feet, T - Tenths of Mile, M - Meters, K - Kilometers
2. Direction [ ] N - North, S - South, E - East, W - West
3. Give nearest intersecting street, town line or mile marker of _____
Accident Occurred: [ ] On Private Property [ ] Parking Lot

TRAFFIC UNIT # 1	TRAFFIC UNIT # 2
V (V - Vehicle, P - Pedestrian, N - Non-contact Vehicle)	V (V - Vehicle, P - Pedestrian, N - Non-contact Vehicle)
OPER #1 or PEDESTRIAN (Last, First, MI): Mejia - Soriano Leuri	OPER #2 or PEDESTRIAN (Last, First, MI): Boiteux Rachelle
ADDRESS: 54 West North St	ADDRESS: 142 Alexander Ave
PROPER LIC CLASS Y-N: Y	PROPER LIC CLASS Y-N: Y
CITY or TOWN: Stamford	CITY or TOWN: Waterbury
STATE: CT	STATE: CT
ZIP: 06605	ZIP: 06708
SEX M-F: M	SEX M-F: F
OPER LICENSE NO: 028280043	OPER LICENSE NO: 097984958
STATE: CT	STATE: CT
DATE of BIRTH: 02/02/89	DATE of BIRTH: 09/19/87
OWNER (Last, First, MI - Enter same, if owner is operator): Chaves Bakery	OWNER'S (Last, First, MI - Enter same, if owner is operator): Boiteux Rachelle
ADDRESS: 1365 State St	ADDRESS: 142 Alexander Ave
CITY or TOWN: Bridgeport	CITY or TOWN: Waterbury
STATE: CT	STATE: CT
ZIP: 06605	ZIP: 06708
BODY TYPE: Box Truck	BODY TYPE: 4 Door
REGISTRATION NO: K29185	REGISTRATION NO: 460WZD
STATE: CT	STATE: CT
VEH YEAR & MAKE: 1998 ISUZU NPR	VEH YEAR & MAKE: 2001 CHEVR CAVALIER
VEH ID NO (VIN): JALB4B1K8W7004563	VEH ID NO (VIN): 1G1JF52T817396414
CARRIER:	CARRIER:
CARRIER ADDRESS (Street, City or Town, State, Zip):	CARRIER ADDRESS (Street, City or Town, State, Zip):
SOURCE of CARRIER NAME: [ ] SP - Shipping Papers/Trip Manifest, D - Driver, S - Side of Vehicle; [ ] US DOT #, [ ] ICC, MC #	SOURCE of CARRIER NAME: [ ] SP - Shipping Papers/Trip Manifest, D - Driver, S - Side of Vehicle; [ ] US DOT #, [ ] ICC, MC #
GROSS VEH WEIGHT Rating #:	GROSS VEH WEIGHT Rating #:
HAZARDOUS MATERIAL PLACARD: Required Y-N [ ] 4 Digit#; Displayed Y-N [ ] 1 Digit#	HAZARDOUS MATERIAL PLACARD: Required Y-N [ ] 4 Digit#; Displayed Y-N [ ] 1 Digit#
HAZARDOUS CARGO Released Y-N: [ ]	HAZARDOUS CARGO Released Y-N: [ ]
ENFORCEMENT ACTION TAKEN: W (N - None, A - Arrest, W - Written Warning, V - Verbal Warning)	ENFORCEMENT ACTION TAKEN: N (N - None, A - Arrest, W - Written Warning, V - Verbal Warning)
STATUTE or ORDINANCE NO(S): 14-240	STATUTE or ORDINANCE NO(S):
SUBJ of ACTION: O (O-Operator, C-Carrier, OW-Owner, P-Pedestrian)	SUBJ of ACTION: [ ] (O-Operator, C-Carrier, OW-Owner, P-Pedestrian)
AUTOMOBILE INS CO--NAME--POLICY#: Hartford Ins. Co. 02UUNAB1364	AUTOMOBILE INS CO--NAME--POLICY#: Esurance Ins. Co. PACT 003055713
PARTS of VEHICLE DAMAGED: Front nose	PARTS of VEHICLE DAMAGED: Rear end
VEHICLE TOWED TO: N/A	VEHICLE TOWED TO: N/A
TOWED DUE TO DAMAGE Y-N: [ ]	TOWED DUE TO DAMAGE Y-N: [ ]

	L	M	N	NAME and ADDRESS of EACH INVOLVED PERSON	DOB	O	P	Q	
1	1	N		TRAFFIC UNIT #1 OPERATOR or PEDESTRIAN #1		9	3	1	1
2	2	N		TRAFFIC UNIT #2 OPERATOR or PEDESTRIAN #2		9	3	1	2
3									3
4									4
5									5
6									6
7									7

ALL INVOLVED PERSONS

24

FORM PR-1

PAGE # 2 of 2

POLICE CASE NO 09-29640

ACCIDENT DIAGRAM

INDICATE NORTH

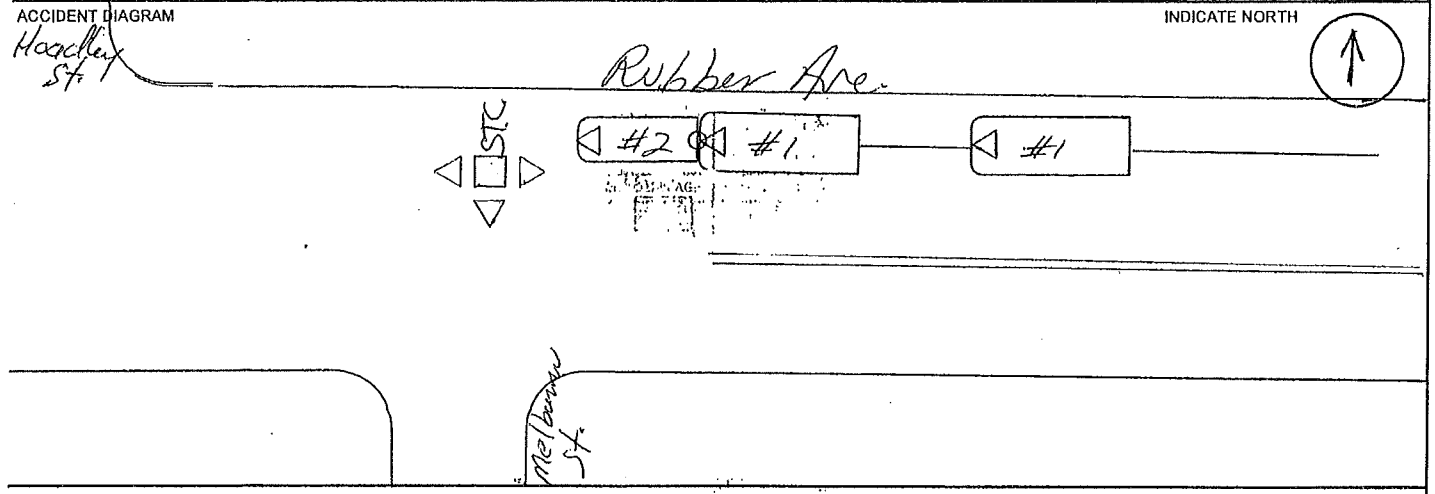

24

DIRECTION of TRAVEL of EACH TRAFFIC UNIT (N - North, S - South, E - East, W - West)

Traffic Unit # 1 Traveling W on Rubber Ave. Traffic Unit # 2 Traveling W on Rubber Ave.

OPERATOR #1: The operator of vehicle #1 said he was approaching a traffic light on Rubber Ave, and it was yellow then turned red. The operator of vehicle #1 said the vehicle in front of him stopped at the light when he thought the vehicle was going to keep going. The operator of vehicle #1 said that he could not stop, and he hit this vehicle from the rear.

OPERATOR #2: The operator of vehicle #2 said that she was traveling west on Rubber Ave. when she saw the traffic light at Rubber Avenue and Melbourne turn yellow so she stopped for this light. The operator of vehicle #2 said that seconds after she stopped at this light she was struck from behind.

My investigation disclosed that the operator of vehicle #1 was in violation of 14-240, Failure to drive a reasonable distance apart. I issued the operator of vehicle #1 a written warning for said statute. Both vehicles were driven from the scene. No injuries were reported at the scene.

DAMAGED PROPERTY OTHER THAN INVOLVED VEHICLES

1. DESCRIBE the NATURE and EXTENT of PROPERTY DAMAGE
NONE

NAME and ADDRESS of PROPERTY OWNER
NONE

2. DESCRIBE the NATURE and EXTENT of PROPERTY DAMAGE
NONE

NAME and ADDRESS of PROPERTY OWNER
NONE

RANK and SIGNATURE of INVESTIGATING OFFICER	POLICE AGENCY ID	REPORT DATE	CASE STATUS	SUPERVISOR
Ptl. Carmine Fidanza PL4	Naugatuck Police	12/8/2009	C (O - Open, C - Closed)	Sgt. Bryan Cammarata S6

#4

CONNECTICUT UNIFORM POLICE ACCIDENT REPORT

FORM PR-1 Rev. 5/94

GPS READINGS: Latitude:
Time Longitude:

FOR DOT USE ONLY

DATE of ACCIDENT	MILITARY TIME	ACCIDENT SEVERITY	VEHS INVOLVED #	PAGE #	POLICE CASE NO
Sun, May 24, 2009	08:01	Fatal [ ] Injury [ ] PDO [X]	2	1 of 2	09-12126

CITY or TOWN	TWN CODE	ACCIDENT OCCURRED ON (Street Name or Route #)	AT ITS INTERSECTION WITH (Street, Name or Route #)
Naugatuck	088	Hoadley Street	at Rubber Avenue

IF NOT AT INTERSECTION
1. Measure Distance [ ] F - Feet, T - Tenths of Mile, M - Meters, K - Kilometers
2. Direction [ ] N - North, S - South, E - East, W - West
3. Give nearest intersecting street, town line or mile marker of

Accident Occurred: [ ] On Private Property [ ] Parking Lot

	TRAFFIC UNIT # 1	TRAFFIC UNIT # 2
	[V] V - Vehicle, P - Pedestrian, N - Non-contact Vehicle	[V] V - Vehicle, P - Pedestrian, N - Non-contact Vehicle
OPER #1 or PEDESTRIAN (Last, First, MI)	Castoire Damaris	Lennon Jeremy D
ADDRESS (Street No & Name)	45 Curtiss Street	84 Birch Lane
PROPER LIC CLASS Y-N	Y	Y
CITY or TOWN / STATE / ZIP	Naugatuck CT 06770	Naugatuck CT
SEX M-F	F	M
OPER LICENSE NO	027702044	026629103
STATE		CT
DATE of BIRTH	02/09/69	02/03/77
OWNER (Last, First, MI - Enter same, if owner is operator)	Castoire Damaris	Lennon Jeremy D
ADDRESS (Street No & Name)	45 Curtiss Street	84 Birch Lane
CITY or TOWN / STATE / ZIP	Naugatuck CT	Naugatuck CT
BODY TYPE	4 Door	Pickup
REGISTRATION NO	855ull	2cd420
STATE	CT	CT
VEH YEAR & MAKE	2003 TOYOTA	1998 FORD
VEH ID NO (VIN)	4T1BE32K13U656629	1FTPF27L9WNB08380
CARRIER		
CARRIER ADDRESS (Street, City or Town, State, Zip)		
SOURCE of CARRIER NAME	SP - Shipping Papers/Trip Manifest, D - Driver, S - Side of Vehicle; US DOT #, ICC, MC #	SP - Shipping Papers/Trip Manifest, D - Driver, S - Side of Vehicle; US DOT #, ICC, MC #
GROSS VEH WEIGHT	Rating #	Rating #
HAZARDOUS MATERIAL PLACARD	Required Y-N, 4 Digit #, Displayed Y-N, 1 Digit #	Required Y-N, 4 Digit #, Displayed Y-N, 1 Digit #
HAZARDOUS CARGO	Released Y-N	Released Y-N
ENFORCEMENT ACTION TAKEN	N - None, A - Arrest, W - Written Warning, V - Verbal Warning	N - None, A - Arrest, W - Written Warning, V - Verbal Warning
STATUTE or ORDINANCE NO(S)	14-299	
SUBJ of ACTION	O (O-Operator, C-Carrier, OW-Owner, P-Pedestrian)	
AUTOMOBILE INS CO--NAME--POLICY#	Progressive #17432597-2	Travelers #978915323
PARTS of VEHICLE DAMAGED	Front Right	Front Left
VEHICLE TOWED TO	Sibby's Automotive	
TOWED DUE TO DAMAGE Y-N	Y	

ALL INVOLVED PERSONS

	L	M	N	NAME and ADDRESS of EACH INVOLVED PERSON			DOB	O	P	Q	
1	1	N	01	TRAFFIC UNIT #1 OPERATOR or PEDESTRIAN #1				4	3	1	1
2	2	N	01	TRAFFIC UNIT #2 OPERATOR or PEDESTRIAN #2				4	3	1	2
3	2	N	03	Lennon	Briana		12/22/00	4	3	1	3
4											4
5											5
6											6
7											7

ALL INVOLVED PERSONS

25

FORM PR-1	PAGE # 2 of 2	POLICE CASE NO 09-12126

ACCIDENT DIAGRAM

INDICATE NORTH

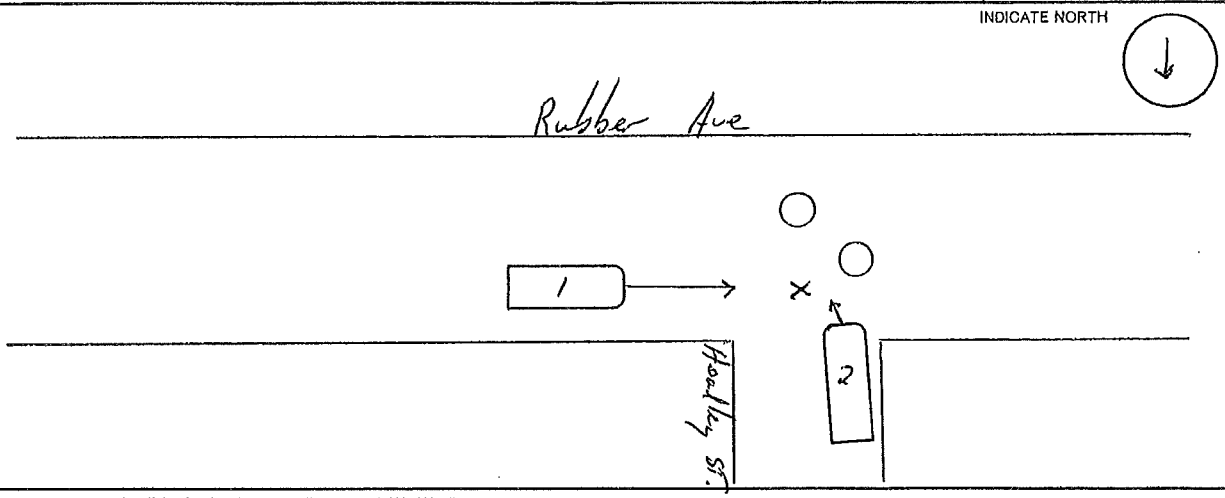

25

DIRECTION of TRAVEL of EACH TRAFFIC UNIT (N - North, S - South, E - East, W - West)

Traffic Unit # 1 Traveling W on Rubber Avenue Traffic Unit # 2 Traveling S on Hoadley Street

Operator of Vehicle #1 stated that while driving up Rubber Avenue to pick up her sister she looked up and saw the red light but could not stop due to wet pavement and that her vehicle slid into Vehicle #2 which was coming out of Hoadley Street.

Operator of Vehicle #2 stated that he had a green light and was just pulling out of Hoadley Street when he saw Vehicle #1 coming at a high rate of speed. This operator stated that he stopped and tried to get out of the way but that Vehicle #1 hit his vehicle in the front left. Neither the operator of passenger in Vehicle #2 were injured. Vehicle #2 had moderate damage and was later driven from the scene.

Operator of Vehicle #1 stated that she was not injured. Vehicle #1 had to be towed from the scene due to the damage on the front right. This operator was cited for the accident and she was given Infraction #P261594-3 for State Traffic Control Violation (Red Light).

DAMAGED PROPERTY OTHERWISE IN POLICE VEHICLES

1. DESCRIBE the NATURE and EXTENT of PROPERTY DAMAGE

NAME and ADDRESS of PROPERTY OWNER

2. DESCRIBE the NATURE and EXTENT of PROPERTY DAMAGE

NAME and ADDRESS of PROPERTY OWNER

RANK and SIGNATURE of INVESTIGATING OFFICER	POLICE AGENCY ID	REPORT DATE	CASE STATUS	SUPERVISOR
Ptl. James Hennessey PL01 #1	Naugatuck PD	5/24/2009	C O - Open C - Closed	Sgt. Laura Harrison S3

ECTICUT UNIFORM POLICE ACCIDENT REPORT

FORM PR-1 Rev. 01/01

DINGS: Latitude:

Longitude:

FOR DOT USE ONLY

R 09 | A 1 | B 1 | C 1

26

TE of ACCIDENT	MILITARY TIME	ACCIDENT SEVERITY	VEHS INVOLVED #	PAGE #	POLICE CASE NO
Mon, Feb 1, 2010	15:47	Fatal [ ] Injury [ ] PDO [X]	2	1 of 2	10-2729

CITY or TOWN	TWN CODE	ACCIDENT OCCURRED ON (Street Name or Route #) AT ITS INTERSECTION WITH (Street, Name or Route #)		
Naugatuck	088	Rubber Avenue	at	Melbourne Street

D 1 | E 1

IF NOT AT INTERSECTION

1. Measure Distance _____ [ ] F - Feet, T - Tenths of Mile, M - Meters, K - Kilometers

2. Direction [ ] N - North, S - South, E - East, W - West

3. Give nearest intersecting street, town line or mile marker of _____

Accident Occurred: [ ] On Private Property [ ] Parking Lot

F 4 | G 2

TRAFFIC UNIT # 1 [V] V - Vehicle, P - Pedestrian, N - Non-contact Vehicle	TRAFFIC UNIT # 2 [V] V - Vehicle, P - Pedestrian, N - Non-contact Vehicle
OPER #1 or PEDESTRIAN (Last, First, MI): Sheridan-Regan Elizabeth	OPER #2 or PEDESTRIAN (Last, First, MI): Santos-Salazar Carlos
ADDRESS: 675 Millville Avenue — PROPER LIC CLASS Y-N: Y	ADDRESS: 17 Wooster Ave — PROPER LIC CLASS Y-N: Y
CITY or TOWN: Naugatuck — STATE: CT — ZIP: 06770 — SEX M-F: F	CITY or TOWN: Waterbury — STATE: CT — ZIP: 06708 — SEX M-F: M
OPER LICENSE NO: 052967813 — STATE: CT — DATE of BIRTH: 05/16/53	OPER LICENSE NO: 087451808 — STATE: CT — DATE of BIRTH: 08/02/79
OWNER (Last, First, MI - Enter same, if owner is operator): Sheridan Elizabeth	OWNER'S (Last, First, MI - Enter same, if owner is operator): Marcels Automotive
ADDRESS: 675 Millville Avenue	ADDRESS: 1000 Chase Pkway
CITY or TOWN: Naugatuck — STATE: CT — ZIP: 06770 — BODY TYPE: 4 Door	CITY or TOWN: Waterbury — STATE: CT — ZIP: 06708 — BODY TYPE: WRECKER
REGISTRATION NO: 186REF — STATE: CT — VEH YEAR & MAKE: 2001 HYUNDA SONATA	REGISTRATION NO: 52 — STATE: CT — VEH YEAR & MAKE: 2008 INTL 4000 SER
VEH ID NO (VIN): KMHWF25S21A397751	VEH ID NO (VIN): 3HTJTSKM18N689835
CARRIER:	CARRIER:
CARRIER ADDRESS (Street, City or Town, State, Zip):	CARRIER ADDRESS (Street, City or Town, State, Zip):
SOURCE of CARRIER NAME: [ ] SP - Shipping Papers/Trip Manifest, [ ] D - Driver, [ ] S - Side of Vehicle; [ ] US DOT #, [ ] ICC, MC #	SOURCE of CARRIER NAME: [ ] SP - Shipping Papers/Trip Manifest, [ ] D - Driver, [ ] S - Side of Vehicle; [ ] US DOT #, [ ] ICC, MC #
GROSS VEH WEIGHT Rating #: — HAZARDOUS MATERIAL PLACARD Required Y-N: [ ] 4 Digit#: Displayed Y-N: [ ] 1 Digit#:	GROSS VEH WEIGHT Rating #: — HAZARDOUS MATERIAL PLACARD Required Y-N: [ ] 4 Digit#: Displayed Y-N: [ ] 1 Digit#:
HAZARDOUS CARGO Released Y-N: [ ] — ENFORCEMENT ACTION TAKEN: W (N - None, A - Arrest, W - Written Warning, V - Verbal Warning)	HAZARDOUS CARGO Released Y-N: [ ] — ENFORCEMENT ACTION TAKEN: N (N - None, A - Arrest, W - Written Warning, V - Verbal Warning)
STATUTE or ORDINANCE NO(S): 14-240 — SUBJ of ACTION: O (O-Operator, C-Carrier, OW-Owner, P-Pedestrian)	STATUTE or ORDINANCE NO(S): N/A — SUBJ of ACTION: / (O-Operator, C-Carrier, OW-Owner, P-Pedestrian)
AUTOMOBILE INS CO--NAME--POLICY#: Unitrin Direct 1046409	AUTOMOBILE INS CO--NAME--POLICY#: Navigators PY09PKG014212-00
PARTS of VEHICLE DAMAGED: Front end - severe	PARTS of VEHICLE DAMAGED: Rear end - minor
VEHICLE TOWED TO: A.T. Transmissions — TOWED DUE TO DAMAGE Y-N: Yes	VEHICLE TOWED TO: _____ — TOWED DUE TO DAMAGE Y-N: /

ALL INVOLVED PERSONS

	L	M	N	NAME and ADDRESS of EACH INVOLVED PERSON	DOB	O	P	Q	
1	1	N	01	TRAFFIC UNIT #1 OPERATOR or PEDESTRIAN #1		4	2	1	1
2	2	N	01	TRAFFIC UNIT #2 OPERATOR or PEDESTRIAN #2		4	2	1	2
3									3
4									4
5									5
6									6
7									7

ALL INVOLVED PERSONS

FORM PR-1

PAGE # 2 of 2

POLICE CASE NO 10-2729

ACCIDENT DIAGRAM

INDICATE NORTH

26

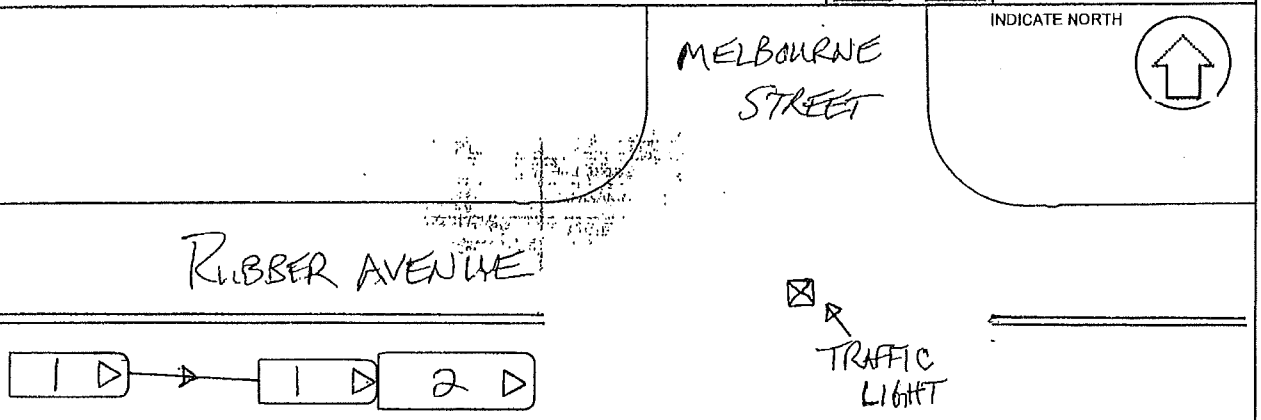

MAP NOT TO SCALE

DIRECTION of TRAVEL of EACH TRAFFIC UNIT (N - North, S - South, E - East, W - West)

Traffic Unit # 1 Traveling W on Rubber Avenue

Traffic Unit # 2 Traveling W on Rubber Avenue

Vehicle #1 was stopped behind Vehicle #2 on Rubber Avenue at a red traffic signal at the Melbourne Street intersection. Vehicle #1 moved forward and struck the rear end of Vehicle #2. No reported injuries.

Operator #1 stated that she was stopped behind Vehicle #2 and thought the light turned green and that Vehicle #2 was moving forward, so she began to drive forward and struck Vehicle #2.

Operator #2 stated that he was waiting at the red light and was struck in the rear end by Vehicle #1.

Vehicle #1 suffered severe damage to the front end and was towed from the scene by A.T. Transmissions of Naugatuck, CT. I observed several minor scratches to the rear metal tow bar of Vehicle #2 (flatbed wrecker) but was unable to determine if the damage was old or new.

This collision was caused by Operator #1 failing to drive a reasonable distance apart from Vehicle #2 and she was issued a written warning for CGS Section 14-240 - Failure To Drive A Reasonable Distance Apart.

DAMAGED PROPERTY OTHER THAN INVOLVED VEHICLES

1. DESCRIBE the NATURE and EXTENT of PROPERTY DAMAGE

NAME and ADDRESS of PROPERTY OWNER

2. DESCRIBE the NATURE and EXTENT of PROPERTY DAMAGE

front end

NAME and ADDRESS of PROPERTY OWNER

RANK and SIGNATURE of INVESTIGATING OFFICER	POLICE AGENCY ID	REPORT DATE	CASE STATUS	SUPERVISOR
Ptl. Daniel Norck PL39 #139	Naugatuck Police	2/1/2010	C (O - Open, C - Closed)	Lt. Robert Allen LT3

CONNECTICUT UNIFORM POLICE ACCIDENT REPORT

FORM PR-1 Rev. 01/01

GPS READINGS: Latitude:

Time Longitude:

FOR DOT USE ONLY

DATE of ACCIDENT	MILITARY TIME	ACCIDENT SEVERITY	VEHS INVOLVED #	PAGE #	POLICE CASE NO
Sat, May 8, 2010	15:57	Fatal [ ] Injury [X] PDO [ ]	3	1 of 3	10-10664

CITY or TOWN	TWN CODE	ACCIDENT OCCURRED ON (Street Name or Route #) AT ITS INTERSECTION WITH (Street, Name or Route #)
Naugatuck	088	Rubber Avenue at Hoadley Street

IF NOT AT INTERSECTION

1. Measure Distance _____ [ ] F - Feet, T - Tenths of Mile, M - Meters, K - Kilometers

2. Direction [ ] N - North, S - South, E - East, W - West

3. Give nearest intersecting street, town line or mile marker of _____

Accident Occurred: [ ] On Private Property [ ] Parking Lot

	TRAFFIC UNIT # 1	TRAFFIC UNIT # 2
	[V] V - Vehicle, P - Pedestrian, N - Non-contact Vehicle	[V] V - Vehicle, P - Pedestrian, N - Non-contact Vehicle
OPER #1 or PEDESTRIAN (Last, First, MI)	Padilla Victor	Breton Roger
ADDRESS (Street No & Name)	607 Millville Avenue	24 Rockland Ave
PROPER LIC CLASS Y-N	Y	Y
CITY or TOWN	Naugatuck	Waterbury
STATE	CT	CT
ZIP	06770	06708
SEX M-F	M	M
OPER LICENSE NO	068494890	053400698
STATE	CT	CT
DATE of BIRTH	06/09/91	06/28/59
OWNER (Last, First, MI - Enter same, if owner is operator)	Padilla Victor	Breton Roger
ADDRESS (Street No & Name)	607 Millville Avenue	24 Rockland Ave
CITY or TOWN	Naugatuck	Waterbury
STATE	CT	CT
ZIP	06770	06708
BODY TYPE	4 Door	4 Door
REGISTRATION NO	108XYU	361SWZ
STATE	CT	CT
VEH YEAR & MAKE	2000 PONTIA GRAND AM	1994 GEO PRISM
VEH ID NO (VIN)	1Y1SK5382RZ022023	1Y1SK5382RZ022023
CARRIER		
CARRIER ADDRESS (Street, City or Town, State, Zip)		
SOURCE of CARRIER NAME	SP - Shipping Papers/Trip Manifest, D - Driver, S - Side of Vehicle; US DOT #, ICC, MC #	SP - Shipping Papers/Trip Manifest, D - Driver, S - Side of Vehicle; US DOT #, ICC, MC #
GROSS VEH WEIGHT Rating #		
HAZARDOUS MATERIAL PLACARD	Required Y-N [ ] 4 Digit# ____; Displayed Y-N [ ] 1 Digit# ____	Required Y-N [ ] 4 Digit# ____; Displayed Y-N [ ] 1 Digit# ____
HAZARDOUS CARGO Released Y-N		
ENFORCEMENT ACTION TAKEN	[ ] N - None, A - Arrest, W - Written Warning, V - Verbal Warning	[ ] N - None, A - Arrest, W - Written Warning, V - Verbal Warning
STATUTE or ORDINANCE NO(S)	14-240	
SUBJ of ACTION	[O] O-Operator, C-Carrier, OW-Owner, P-Pedestrian	[ ] O-Operator, C-Carrier, OW-Owner, P-Pedestrian
AUTOMOBILE INS CO--NAME--POLICY#	Allstate 919425776	Trumbull Ins
PARTS of VEHICLE DAMAGED	Front Bumper	Front & Rear Bumper
VEHICLE TOWED TO		
TOWED DUE TO DAMAGE Y-N	No	No

ALL INVOLVED PERSONS

	L	M	N	NAME and ADDRESS of EACH INVOLVED PERSON			DOB	O	P	Q	
1	1	N	01	TRAFFIC UNIT #1 OPERATOR or PEDESTRIAN #1				9	2	1	1
2	2	C	01	TRAFFIC UNIT #2 OPERATOR or PEDESTRIAN #2				9	2	1	2
3	1	N	03	Tarrello	Kara	41 Bingham Street Naugatuck, CT	07/29/94	9	2	1	3
4	1	N	06	Santos	Brandon	20 Diamond Steet Naugatuck, CT	10/29/94	9	2	1	4
5											5
6											6
7											7

ALL INVOLVED PERSONS

32

FORM PR-1

Not to Scale

PAGE # 2 of 3

POLICE CASE NO 10-10664

ACCIDENT DIAGRAM

INDICATE NORTH

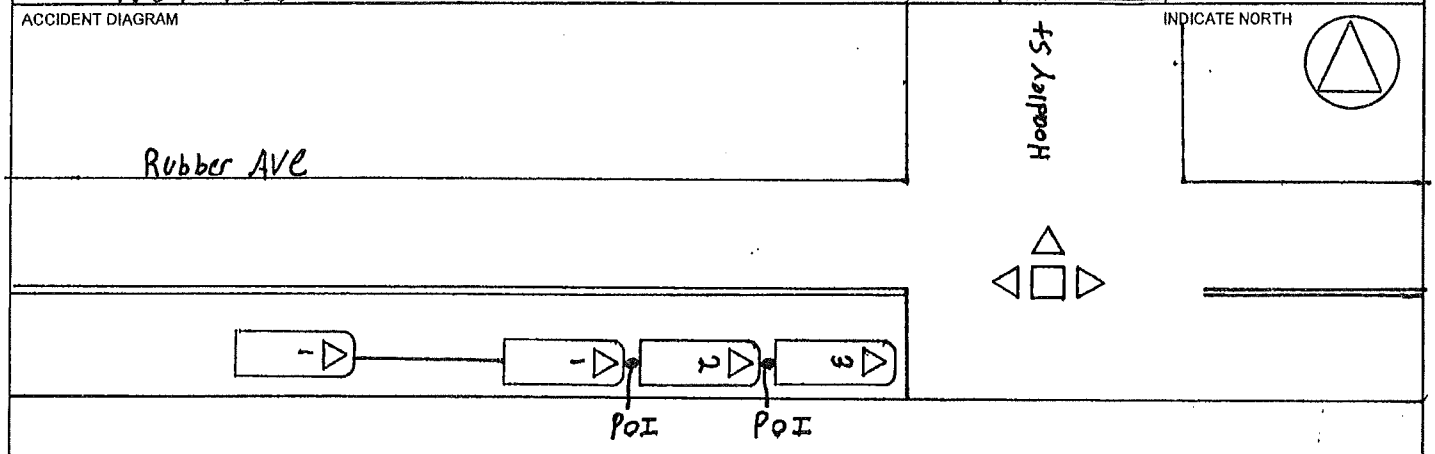

32

DIRECTION of TRAVEL of EACH TRAFFIC UNIT (N - North, S - South, E - East, W - West)

Traffic Unit # 1 Traveling E on Rubber Ave

Traffic Unit # 2 Traveling E on Rubber Ave

Operator 1: Operator 1 stated he was traveling East bound on Rubber Avenue. Operator 1 stated he did not notice traffic was at a stand still for the traffic light, because he looked to the side of the road way for a moment. Operator 1 stated the front bumper collided with the rear bumper of vehicle 2.

Operator 2: Operator 2 stated he was facing East bound on Rubber avenue, at a stand still waiting for the traffic signal to change from red to green. Operator 2 stated the front bumper of vehicle 1 collided with the rear bumper of his vehicle. Operator 2 stated the impact caused the front bumper of his vehicle to collide with the rear bumper of vehicle 3.

Operator 3: Operator 3 stated he was facing East bound on Rubber avenue, at a stand still waiting for the traffic signal to change from red to green. Operator 3 stated the front bumper of vehicle 2 collided with the rear bumper of his vehicle.

Officer: Upon my arrival, operators 1 and 3 stated they did not receive any injuries. Operator 2 stated he received an injury to his neck, from the impact of the collision. Operator 2 was treated and later transported to Waterbury Hospital via Naugatuck EMS. I received consistent statements from all three operators. I did not observe major damage to any of the three vehicles. Through my investigation, I found operator 1 at fault for violating C.G.S 14-240. I issued and explained an infraction to operator 1.

No further action.

DAMAGED PROPERTY
OTHER THAN
MOTOR VEHICLES

1. DESCRIBE the NATURE and EXTENT of PROPERTY DAMAGE

NAME and ADDRESS of PROPERTY OWNER

2. DESCRIBE the NATURE and EXTENT of PROPERTY DAMAGE

NAME and ADDRESS of PROPERTY OWNER

RANK and SIGNATURE of INVESTIGATING OFFICER	POLICE AGENCY ID	REPORT DATE	CASE STATUS	SUPERVISOR
Ptl. Marc Robinson PL40	Naugatuck Police	5/16/2010	C (O - Open, C - Closed)	56

40

CONNECTICUT UNIFORM POLICE ACCIDENT REPORT

FORM PR-1 Rev. 01/01

GPS READINGS: Latitude:
Time Longitude:

FOR DOT USE ONLY

R 09 | A 1 | B 1 | C 1 | D 1 | E 1 | F 4 | G 2

32

DATE of ACCIDENT	MILITARY TIME	ACCIDENT SEVERITY	VEHS INVOLVED #	PAGE #	POLICE CASE NO
Sat, May 8, 2010	15:57	Fatal [ ] Injury [X] PDO [ ]	3	3 of 3	10-10664

CITY or TOWN	TWN CODE	ACCIDENT OCCURRED ON (Street Name or Route #) AT ITS INTERSECTION WITH (Street, Name or Route #)
Naugatuck	088	Rubber Avenue at Hoadley Street

IF NOT AT INTERSECTION

1. Measure Distance _____ [ ] F - Feet, T - Tenths of Mile, M - Meters, K - Kilometers
2. Direction [ ] N - North, S - South, E - East, W - West
3. Give nearest intersecting street, town line or mile marker of _____

Accident Occurred: [ ] On Private Property [ ] Parking Lot

	TRAFFIC UNIT # 3	TRAFFIC UNIT # 4
	[V] V - Vehicle, P - Pedestrian, N - Non-contact Vehicle	[ ] V - Vehicle, P - Pedestrian, N - Non-contact Vehicle
OPER #1 or PEDESTRIAN (Last, First, MI)	Butwell Nicholas	
ADDRESS (Street No & Name)	824 Rubber Avenue	
PROPER LIC CLASS Y-N	Y	
CITY or TOWN	Naugatuck	
STATE	CT	
ZIP	06770	
SEX M-F	M	
OPER LICENSE NO	057911655	
STATE	CT	
DATE of BIRTH	05/06/87	
OWNER (Last, First, MI - Enter same, if owner is operator)	Butwell Nicholas	
ADDRESS (Street No & Name)	824 Rubber Avenue	
CITY or TOWN	Naugatuck	
STATE	CT	
ZIP	06770	
BODY TYPE	4 Door	
REGISTRATION NO	431XPN	
STATE	CT	
VEH YEAR & MAKE	1995 FORD CROWN	
VEH ID NO (VIN)	2FALP74W7SX124843	
CARRIER		
CARRIER ADDRESS (Street, City or Town, State, Zip)		
SOURCE of CARRIER NAME	SP - Shipping Papers/Trip Manifest, D - Driver, S - Side of Vehicle; US DOT #, ICC, MC #	
GROSS VEH WEIGHT Rating #		
HAZARDOUS MATERIAL PLACARD	Required Y-N, 4 Digit#; Displayed Y-N, 1 Digit#	
HAZARDOUS CARGO Released Y-N		
ENFORCEMENT ACTION TAKEN	N - None, A - Arrest, W - Written Warning, V - Verbal Warning	
STATUTE or ORDINANCE NO(S)		
SUBJ of ACTION	O-Operator, C-Carrier, OW-Owner, P-Pedestrian	
AUTOMOBILE INS CO--NAME--POLICY#	USAA General 02330 88 83G	
PARTS of VEHICLE DAMAGED	Rear Bumper	
VEHICLE TOWED TO		
TOWED DUE TO DAMAGE Y-N	No	

	TRAFFIC UNIT # 3	TRAFFIC UNIT # 4
OPER #2 or PEDESTRIAN (Last, First, MI)		
ADDRESS (Street No & Name)		
PROPER LIC CLASS Y-N		
CITY or TOWN		
STATE		
ZIP		
SEX M-F		
OPER LICENSE NO		
STATE		
DATE of BIRTH		
OWNER'S (Last, First, MI - Enter same, if owner is operator)		
ADDRESS (Street No & Name)		
CITY or TOWN		
STATE		
ZIP		
BODY TYPE		
REGISTRATION NO		
STATE		
VEH YEAR & MAKE		
VEH ID NO (VIN)		
CARRIER		
CARRIER ADDRESS (Street, City or Town, State, Zip)		
SOURCE of CARRIER NAME	SP - Shipping Papers/Trip Manifest, D - Driver, S - Side of Vehicle; US DOT #, ICC, MC #	
GROSS VEH WEIGHT Rating #		
HAZARDOUS MATERIAL PLACARD	Required Y-N, 4 Digit#; Displayed Y-N, 1 Digit#	
HAZARDOUS CARGO Released Y-N		
ENFORCEMENT ACTION TAKEN	N - None, A - Arrest, W - Written Warning, V - Verbal Warning	
STATUTE or ORDINANCE NO(S)		
SUBJ of ACTION	O-Operator, C-Carrier, OW-Owner, P-Pedestrian	
AUTOMOBILE INS CO--NAME--POLICY#		
PARTS of VEHICLE DAMAGED		
VEHICLE TOWED TO		
TOWED DUE TO DAMAGE Y-N		

ALL INVOLVED PERSONS

	L	M	N	NAME and ADDRESS of EACH INVOLVED PERSON			DOB	O	P	Q	
1	1	N	01	TRAFFIC UNIT #1 OPERATOR or PEDESTRIAN #1				9	2	1	1
2				TRAFFIC UNIT #2 OPERATOR or PEDESTRIAN #2							2
3	1	N	03	Faust	Amanda	194 Myrtle Street Naugatuck, CT	11/18/89	9	2	1	3
4											4
5											5
6											6
7											7

ALL INVOLVED PERSONS

CONNECTICUT UNIFORM POLICE ACCIDENT REPORT

FORM PR-1 Rev. 01/01

GPS READINGS: Latitude:
Time Longitude:

FOR DOT USE ONLY

DATE of ACCIDENT	MILITARY TIME	ACCIDENT SEVERITY	VEHS INVOLVED #	PAGE #	POLICE CASE NO
Wed, Jun 16, 2010	17:55	Fatal [ ] Injury [ ] PDO [X]	2	1 or 2	10-14246

CITY or TOWN	TWN CODE	ACCIDENT OCCURRED ON (Street Name or Route #) AT ITS INTERSECTION WITH (Street, Name or Route #)
Naugatuck	088	Rubber Avenue at Melbourne Street

IF NOT AT INTERSECTION
1. Measure Distance _____ [ ] F - Feet, T - Tenths of Mile, M - Meters, K - Kilometers
2. Direction [ ] N - North, S - South, E - East, W - West
3. Give nearest intersecting street, town line or mile marker of _____
Accident Occurred: [ ] On Private Property [ ] Parking Lot

TRAFFIC UNIT # 1	TRAFFIC UNIT # 2
[V] V - Vehicle, P - Pedestrian, N - Non-contact Vehicle	[V] V - Vehicle, P - Pedestrian, N - Non-contact Vehicle
OPER #1 or PEDESTRIAN (Last, First, MI): Santos Joseph	OPER #2 or PEDESTRIAN (Last, First, MI): Pucci Richard
ADDRESS: 133 Wedgewood Drive	ADDRESS: 211 Wedgewood Drive
PROPER LIC CLASS Y-N: Y	PROPER LIC CLASS Y-N: Y
CITY or TOWN: Naugatuck	CITY or TOWN: Naugatuck
STATE: CT	STATE: CT
ZIP: 06770	ZIP: 06770
SEX M-F: M	SEX M-F: M
OPER LICENSE NO: 227987350	OPER LICENSE NO: 026457172
STATE: CT	STATE: CT
DATE of BIRTH: 10/20/86	DATE of BIRTH: 02/20/71
OWNER (Last, First, MI - Enter same, if owner is operator): Santos Joseph	OWNER'S (Last, First, MI - Enter same, if owner is operator): Pucci Richard
ADDRESS: 133 Wedgewood Drive	ADDRESS: 211 Wedgewood Drive
CITY or TOWN: Naugatuck	CITY or TOWN: Naugatuck
STATE: CT	STATE: CT
ZIP: 06770	ZIP: 06770
BODY TYPE: 4 Door	BODY TYPE: Station
REGISTRATION NO: 458WDS	REGISTRATION NO: 309XVA
STATE: CT	STATE: CT
VEH YEAR & MAKE: 1999 ACURA RL	VEH YEAR & MAKE: 2009 TOYOT MATRIX
VEH ID NO (VIN): JH4KA9655XC011385	VEH ID NO (VIN): 2T1LE40E49C010812
CARRIER	CARRIER
CARRIER ADDRESS (Street, City or Town, State, Zip)	CARRIER ADDRESS (Street, City or Town, State, Zip)
SOURCE of CARRIER NAME: [ ] SP - Shipping Papers/Trip Manifest, [ ] D - Driver, [ ] S - Side of Vehicle; [ ] US DOT #, [ ] ICC, MC #	SOURCE of CARRIER NAME: [ ] SP - Shipping Papers/Trip Manifest, [ ] D - Driver, [ ] S - Side of Vehicle; [ ] US DOT #, [ ] ICC, MC #
GROSS VEH WEIGHT Rating #	GROSS VEH WEIGHT Rating #
HAZARDOUS MATERIAL PLACARD: Required Y-N [ ] 4 Digit#; Displayed Y-N [ ] 1 Digit#	HAZARDOUS MATERIAL PLACARD: Required Y-N [ ] 4 Digit#; Displayed Y-N [ ] 1 Digit#
HAZARDOUS CARGO Released Y-N [ ]	HAZARDOUS CARGO Released Y-N [ ]
ENFORCEMENT ACTION TAKEN: [V] N - None, A - Arrest, W - Written Warning, V - Verbal Warning	ENFORCEMENT ACTION TAKEN: [N] N - None, A - Arrest, W - Written Warning, V - Verbal Warning
STATUTE or ORDINANCE NO(S): 14-240	STATUTE or ORDINANCE NO(S)
SUBJ of ACTION: [OW] O-Operator, C-Carrier, OW-Owner, P-Pedestrian	SUBJ of ACTION: [ ] O-Operator, C-Carrier, OW-Owner, P-Pedestrian
AUTOMOBILE INS CO--NAME--POLICY#: Hanover Ins- ASE 8702818	AUTOMOBILE INS CO--NAME--POLICY#: Allstate- 9 19 842955
PARTS of VEHICLE DAMAGED: Front Bumper	PARTS of VEHICLE DAMAGED: Rear Bumper
VEHICLE TOWED TO	VEHICLE TOWED TO
TOWED DUE TO DAMAGE Y-N: No	TOWED DUE TO DAMAGE Y-N: No

ALL INVOLVED PERSONS

	L	M	N	NAME and ADDRESS of EACH INVOLVED PERSON	DOB	O	P	Q	
1	1	N	01	TRAFFIC UNIT #1 OPERATOR or PEDESTRIAN #1		9	2	1	1
2	2	N	01	TRAFFIC UNIT #2 OPERATOR or PEDESTRIAN #2		9	2	1	2
3									3
4									4
5									5
6									6
7									7

ALL INVOLVED PERSONS

28

FORM PR-1 Not to Scale	PAGE # 2 of 2	POLICE CASE NO 10-14246

ACCIDENT DIAGRAM

INDICATE NORTH

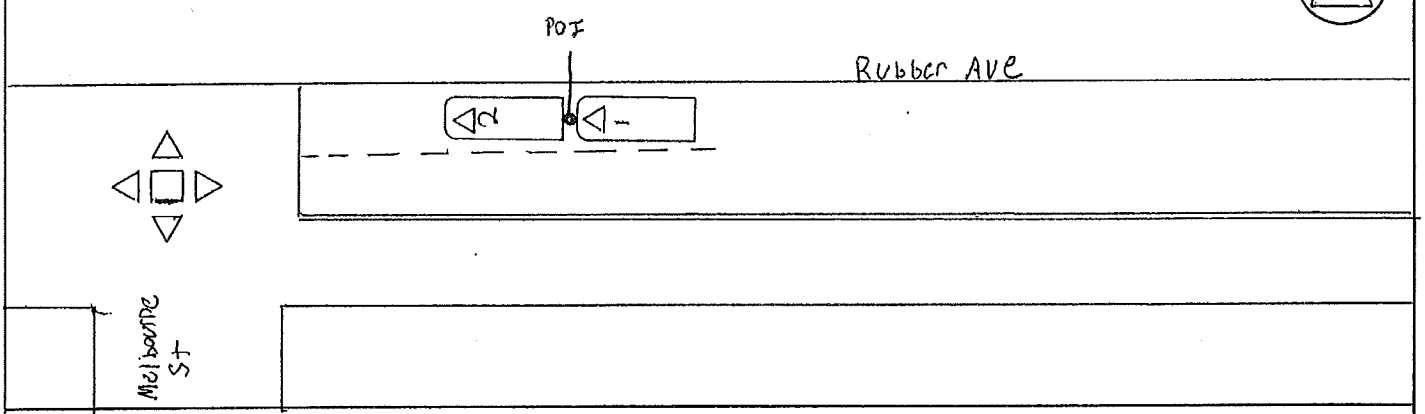

DIRECTION of TRAVEL of EACH TRAFFIC UNIT (N - North, S - South, E - East, W - West)

Traffic Unit # 1 Traveling W on Rubber Ave Traffic Unit # 2 Traveling W on Rubber Ave

Operator 1: Operator 1 stated he was stopped facing West bound on Rubber Ave for the traffic light at the intersection of Melbourne Street. Operator 1 stated the traffic light turned green so he began to accelerate. Operator 1 stated he was unaware Vehicle 2 had not yet moved forward. Operator 1 stated he looked in his rear view mirror of a moment before his front bumper collided with the rear bumper of Vehicle 2.

Operator 2: Operator 2 stated he was stopped facing West bound on Rubber Ave for the traffic light at the intersection of Melbourne Street. Operator 2 stated as he was waiting to the traffic ahead to move for the green light, the front bumper of Vehicle 1 collided with the rear bumper of his Vehicle.

Officer: Upon my arrival, I asked all parties if anyone had received any injuries. Both operators stated "No". I received the necessary paper work from both Operators. I did not observe any visible damage on either vehicle. Thorough my investigation I found Operator 1 at fault for violating C.G.S 14-240 "Following Too Closely". I issued a verbal warning to Operator 1.

No further action.

DAMAGED PROPERTY OTHERWISE IF NOT AND VEHICLES

1. DESCRIBE the NATURE and EXTENT of PROPERTY DAMAGE

NAME and ADDRESS of PROPERTY OWNER

2. DESCRIBE the NATURE and EXTENT of PROPERTY DAMAGE

NAME and ADDRESS of PROPERTY OWNER

RANK and SIGNATURE of INVESTIGATING OFFICER	POLICE AGENCY ID	REPORT DATE	CASE STATUS	SUPERVISOR
Ptl. Marc Robinson PL40	Naugatuck Police	6/16/2010	C O - Open C - Closed	Sgt. Randy Ireland S6

40

56

CONNECTICUT UNIFORM POLICE ACCIDENT REPORT

FORM PR-1 Rev. 01/01

GPS READINGS: Latitude:
Time Longitude:

FOR DOT USE ONLY

DATE of ACCIDENT	MILITARY TIME	ACCIDENT SEVERITY	VEHS INVOLVED #	PAGE #	POLICE CASE NO
Wed, Jul 21, 2010	14:14	Fatal [ ] Injury [X] PDO [ ]	2	1 or 2	10-17302

CITY or TOWN	TWN CODE	ACCIDENT OCCURRED ON (Street Name or Route #) AT ITS INTERSECTION WITH (Street, Name or Route #)
Naugatuck	088	Rubber Avenue at Hoadley St.

IF NOT AT INTERSECTION
1. Measure Distance ____ [ ] F - Feet, T - Tenths of Mile, M - Meters, K - Kilometers
2. Direction [ ] N - North, S - South, E - East, W - West
3. Give nearest intersecting street, town line or mile marker of
Accident Occurred: [ ] On Private Property [ ] Parking Lot

	TRAFFIC UNIT # 1	TRAFFIC UNIT # 2
	V - Vehicle, P - Pedestrian, N - Non-contact Vehicle	V - Vehicle, P - Pedestrian, N - Non-contact Vehicle
OPER #1 or PEDESTRIAN (Last, First, MI)	Felix Fernanda	Boutot Emily
ADDRESS (Street No & Name)	135 Pines Bridge Rd.	208 Spencer Street
PROPER LIC CLASS Y-N	Y	Y
CITY or TOWN	Beacon Falls	Naugatuck
STATE	CT	CT
ZIP	06403	06770
SEX M-F	F	F
OPER LICENSE NO	116533942	194966592
STATE	CT	CT
DATE of BIRTH	11/15/75	09/04/63
OWNER (Last, First, MI - Enter same, if owner is operator)	Felix Fernanda	Boutot Emily
ADDRESS (Street No & Name)	135 Pines Bridge Rd.	208 Spencer Street
CITY or TOWN	Beacon Falls	Naugatuck
STATE	CT	CT
ZIP	06403	06770
BODY TYPE		
REGISTRATION NO	711GKS	761PNZ
STATE	CT	CT
VEH YEAR & MAKE	1997 VOLKSW JETTA	1998 NISSAN MAXIMA
VEH ID NO (VIN)	3VWSB81H1VM060991	JN1CA21D7WM916346
CARRIER		
CARRIER ADDRESS (Street, City or Town, State, Zip)		
SOURCE of CARRIER NAME	SP - Shipping Papers/Trip Manifest, D - Driver, S - Side of Vehicle; US DOT #, ICC, MC #	SP - Shipping Papers/Trip Manifest, D - Driver, S - Side of Vehicle; US DOT #, ICC, MC #
GROSS VEH WEIGHT Rating #		
HAZARDOUS MATERIAL PLACARD	Required Y-N, 4 Digit#; Displayed Y-N, 1 Digit#	Required Y-N, 4 Digit#; Displayed Y-N, 1 Digit#
HAZARDOUS CARGO Released Y-N		
ENFORCEMENT ACTION TAKEN	N - None, A - Arrest, W - Written Warning, V - Verbal Warning: N	N - None, A - Arrest, W - Written Warning, V - Verbal Warning: N
STATUTE or ORDINANCE NO(S)		
SUBJ of ACTION	O-Operator, C-Carrier, OW-Owner, P-Pedestrian	O-Operator, C-Carrier, OW-Owner, P-Pedestrian
AUTOMOBILE INS CO--NAME--POLICY#	Massachusettes Homeland	IDS Property
PARTS of VEHICLE DAMAGED	Passenger Side	Front End
VEHICLE TOWED TO		
TOWED DUE TO DAMAGE Y-N	Yes	

ALL INVOLVED PERSONS

	L	M	N	NAME and ADDRESS of EACH INVOLVED PERSON			DOB	O	P	Q	
1	1	N	01	TRAFFIC UNIT #1 OPERATOR or PEDESTRIAN #1				4	2	1	1
2	2	C	01	TRAFFIC UNIT #2 OPERATOR or PEDESTRIAN #2				4	2	1	2
3	2	N	04	Boutot	Madeline	208 Spencer St., Naugatuck	05/16/00	4	2	1	3
4	2	N	06	Blanchard	Kathryn	212 Spencer St., Naugatuck	09/13/99	4	2	1	4
5											5
6											6
7											7

ALL INVOLVED PERSONS

29

FORM PR-1	PAGE # 2 of 2	POLICE CASE NO 10-17302

ACCIDENT DIAGRAM

INDICATE NORTH

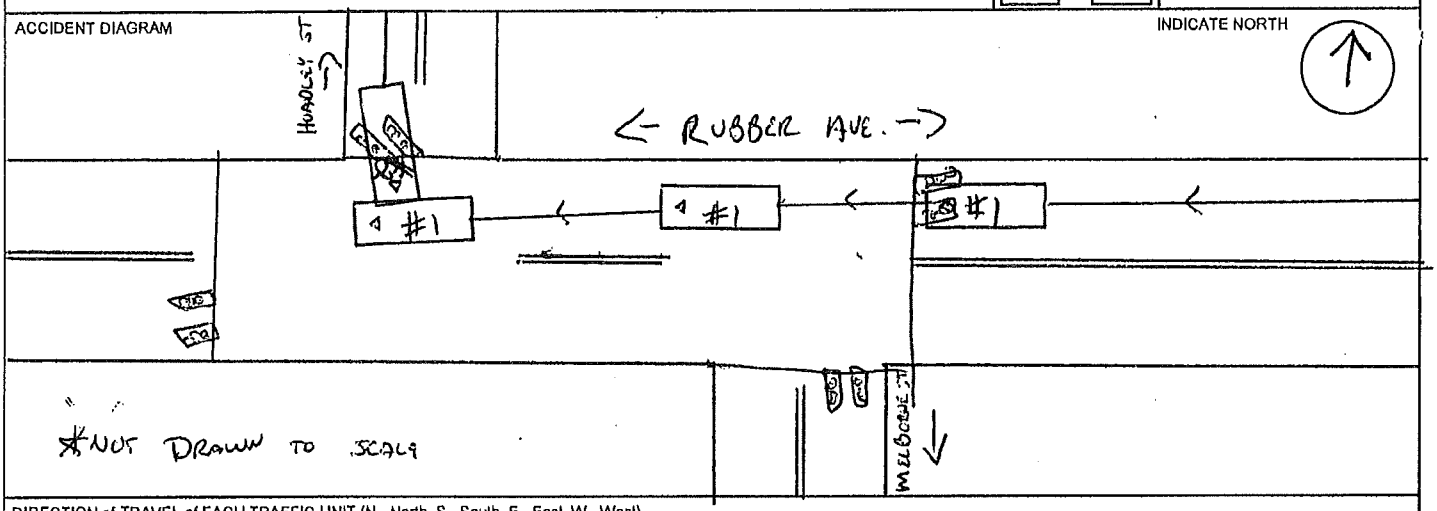

29

DIRECTION of TRAVEL of EACH TRAFFIC UNIT (N - North, S - South, E - East, W - West)

Traffic Unit # 1 Traveling W on Rubber Ave. Traffic Unit # 2 Traveling S on Hoadley St.

Op.#1 stated that she was traveling west on Rubber Ave. Op.#1 stated that as she had stopped for the red traffic light at the intersection of Rubber Ave. and Melborne St. Op.#1 stated that her traffic light turned green and she began to travel west on Rubber Ave. Op.#1 stated that as she began to clear the intersection she observed Veh.#2 traveling south on Hoadley St. Op.#1 stated that Veh.#2 was traveling at a high rate of speed. Op.#1 stated that Veh.#2 failed to stop for the stop light and struck Veh.#1 in its passenger side causing heavy damage. Op.#1 stated that she was traveling the speed limit and had the green light.

Op.#2 stated that she was stopped facing south on Hoadley St. at its intersection with Rubber Ave. Op.#2 stated that her light then turned green. Op.#2 stated that she was going to continue through this intersection to make a left onto Rubber Ave. Op.#2 stated that as she entered this intersection Veh.#1 was in her path. Op.#2 stated that she then struck Veh.#1 in its passenger side causing moderate damage to the front end of Veh.#2. Both juvenile passengers of Veh.#2 agreed upon Op.#2's side of the incident.

This Officer states that the weather on this date was clear and the road surface was free from the elements and debris. Observation of the traffic light was conducted after the scene was clear and the traffic light appeared to be cycling properly. There were no witnesses to the crash and a delay in the completion of this report was made to see if any would come forward. Op.#2 was transported to an area hospital for the complaint of neck and back pain. Veh.#1 was towed from the scene due to damage. Due to conflicting statements and the lack of a witness no enforcement action was taken. No other action at this time pending further information.

DAMAGED PROPERTY OTHERWISE IF NOT RED VEHICLES

1. DESCRIBE the NATURE and EXTENT of PROPERTY DAMAGE

NAME and ADDRESS of PROPERTY OWNER

2. DESCRIBE the NATURE and EXTENT of PROPERTY DAMAGE

NAME and ADDRESS of PROPERTY OWNER

RANK and SIGNATURE of INVESTIGATING OFFICER	POLICE AGENCY ID	REPORT DATE	CASE STATUS	SUPERVISOR
Ptl. Peter Bosco PL11	Naugatuck Police	8/1/2010	O - Open C - Closed	Sgt. Bryan Cammarata S5

#1

Sgt. B

CONNECTICUT UNIFORM POLICE ACCIDENT REPORT

FORM PR-1 Rev. 01/01

GPS READINGS: Latitude:
Time Longitude:

FOR DOT USE ONLY

DATE of ACCIDENT	MILITARY TIME	ACCIDENT SEVERITY	VEHS INVOLVED #	PAGE #	POLICE CASE NO
Tue, Jul 27, 2010	11:22	Fatal [ ] Injury [X] PDO [ ]	2	1 or 2	10-20275

CITY or TOWN	TWN CODE	ACCIDENT OCCURRED ON (Street Name or Route #) AT ITS INTERSECTION WITH (Street, Name or Route #)
Naugatuck	088	Rubber Avenue at Hoadley Street

IF NOT AT INTERSECTION
1. Measure Distance ____ [ ] F - Feet, T - Tenths of Mile, M - Meters, K - Kilometers
2. Direction [ ] N - North, S - South, E - East, W - West
3. Give nearest intersecting street, town line or mile marker of
Accident Occurred: [ ] On Private Property [ ] Parking Lot

TRAFFIC UNIT # 1 [V] V - Vehicle, P - Pedestrian, N - Non-contact Vehicle	TRAFFIC UNIT # 2 [V] V - Vehicle, P - Pedestrian, N - Non-contact Vehicle
OPER #1 or PEDESTRIAN (Last, First, MI): Mejia Victor	OPER #2 or PEDESTRIAN (Last, First, MI): Butwell John
ADDRESS: 144 Willow St — PROPER LIC CLASS Y-N: Y	ADDRESS: 33 Neumann Street — PROPER LIC CLASS Y-N: Y
CITY: Waterbury, STATE: CT, ZIP: — SEX M-F: M	CITY: Naugatuck, STATE: CT, ZIP: — SEX M-F: M
OPER LICENSE NO: 198309974, STATE: CT, DATE of BIRTH: 07/26/90	OPER LICENSE NO: 111522787, STATE: CT, DATE of BIRTH: 11/29/39
OWNER (Last, First, MI - Enter same, if owner is operator): Bernard Jason	OWNER'S (Last, First, MI - Enter same, if owner is operator): Butwell John
ADDRESS: 116 Fairway Dr	ADDRESS: 33 Neumann Street
CITY: Wethersfield, STATE: CT, ZIP: — BODY TYPE: Sport /	CITY: Naugatuck, STATE: CT, ZIP: — BODY TYPE: Station
REGISTRATION NO: 375WBC, STATE: CT, VEH YEAR & MAKE: 1997 NISSAN Pathfinder	REGISTRATION NO: 282XLO, STATE: CT, VEH YEAR & MAKE: 2001 FORD Focus
VEH ID NO (VIN): JN8AR05Y3VW150301	VEH ID NO (VIN): 1FAFP36341W242545
CARRIER:	CARRIER:
CARRIER ADDRESS (Street, City or Town, State, Zip):	CARRIER ADDRESS (Street, City or Town, State, Zip):
SOURCE of CARRIER NAME: [ ] SP - Shipping Papers/Trip Manifest, [ ] D - Driver, [ ] S - Side of Vehicle; [ ] US DOT #, [ ] ICC, MC #	SOURCE of CARRIER NAME: [ ] SP - Shipping Papers/Trip Manifest, [ ] D - Driver, [ ] S - Side of Vehicle; [ ] US DOT #, [ ] ICC, MC #
GROSS VEH WEIGHT Rating #: ____ — HAZARDOUS MATERIAL PLACARD: Required Y-N [ ] 4 Digit#, Displayed Y-N [ ] 1 Digit#	GROSS VEH WEIGHT Rating #: ____ — HAZARDOUS MATERIAL PLACARD: Required Y-N [ ] 4 Digit#, Displayed Y-N [ ] 1 Digit#
HAZARDOUS CARGO Released Y-N [ ] — ENFORCEMENT ACTION TAKEN [V] N - None, A - Arrest, W - Written Warning, V - Verbal Warning	HAZARDOUS CARGO Released Y-N [ ] — ENFORCEMENT ACTION TAKEN [N] N - None, A - Arrest, W - Written Warning, V - Verbal Warning
STATUTE or ORDINANCE NO(S): 14-240 — SUBJ of ACTION [O] O-Operator C-Carrier OW-Owner P-Pedestrian	STATUTE or ORDINANCE NO(S): — SUBJ of ACTION [ ] O-Operator C-Carrier OW-Owner P-Pedestrian
AUTOMOBILE INS CO--NAME--POLICY#: Geico 2012208290 2012208290	AUTOMOBILE INS CO--NAME--POLICY#: Progressive 554990618 554990618
PARTS of VEHICLE DAMAGED: Front Bumper	PARTS of VEHICLE DAMAGED: Rear bumper
VEHICLE TOWED TO: — TOWED DUE TO DAMAGE Y-N [ ]	VEHICLE TOWED TO: — TOWED DUE TO DAMAGE Y-N [ ]

ALL INVOLVED PERSONS

	L	M	N	NAME and ADDRESS of EACH INVOLVED PERSON	DOB	O	P	Q	
1	1	N	01	TRAFFIC UNIT #1 OPERATOR or PEDESTRIAN #1		9	2	1	1
2	2	C	01	TRAFFIC UNIT #2 OPERATOR or PEDESTRIAN #2		9	2	1	2
3									3
4									4
5									5
6									6
7									7

ALL INVOLVED PERSONS

30

FORM PR-1

PAGE # 2 of 2

POLICE CASE NO 10-20275

ACCIDENT DIAGRAM

INDICATE NORTH

30

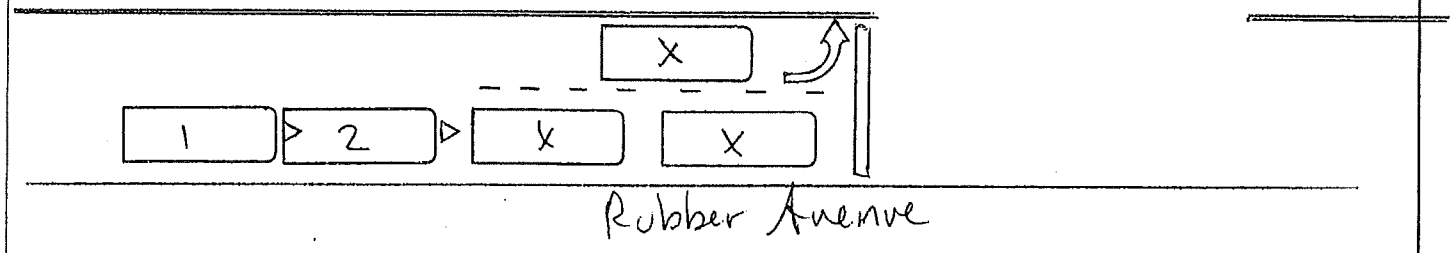

DIRECTION of TRAVEL of EACH TRAFFIC UNIT (N - North, S - South, E - East, W - West)

Traffic Unit # 1 Traveling E on Rubber Avenue

Traffic Unit # 2 Traveling E on Rubber Avenue

Operator #1- Stated he was traveling east on Rubber Avenue approaching the red light at the intersection with Hoadley Street. Stated he slowed, but his vehicle would not stop due to "bucking". Stated he thought something was faulty with the clutch. Stated he collided into the rear of Vehicle #2. Stated he was not injured. Stated there was damage to the front bumper of the vehicle.

Operator #2- Stated he was traveling east on Rubber Avenue, and he was stopped for a red light at the intersection with Hoadley Street. Stated Vehicle #1 collided into the rear of his vehicle. Stated there was damage to the rear bumper of his vehicle. Stated his back hurt, but that he did not want medical treatment.

Officer- Observed damage to the front bumper of vehicle #1 and to the rear bumper of vehicle #2. Based on the statements and the scene investigation, Operator #1 was found at fault for the accident and was issued a verbal warning for Following Too Closely. Neither vehicle was towed.

DAMAGED PROPERTY OTHER THAN VEHICLES

1. DESCRIBE the NATURE and EXTENT of PROPERTY DAMAGE

NAME and ADDRESS of PROPERTY OWNER

2. DESCRIBE the NATURE and EXTENT of PROPERTY DAMAGE

NAME and ADDRESS of PROPERTY OWNER

RANK and SIGNATURE of INVESTIGATING OFFICER	POLICE AGENCY ID	REPORT DATE	CASE STATUS	SUPERVISOR
Ptl. Robert Byrne PL32	Naugatuck Police	9/7/2010	C (O - Open, C - Closed)	Sgt. Brian Newman S4

Lt. Robert Allen LT3

CONNECTICUT UNIFORM POLICE ACCIDENT REPORT

FORM PR-1 Rev. 01/01

GPS READINGS: Latitude:

Time Longitude:

FOR DOT USE ONLY

R 03 | A 1 | B 1 | C 1 | D 1 | E 1 | F 4 | G 2

DATE of ACCIDENT	MILITARY TIME	ACCIDENT SEVERITY	VEHS INVOLVED #	PAGE #	POLICE CASE NO
Thu, Feb 16, 2012	09:39	Fatal [ ] Injury [ ] PDO [X]	2	1 of 3	12-4319

CITY or TOWN	TWN CODE	ACCIDENT OCCURRED ON (Street Name or Route #) AT ITS INTERSECTION WITH (Street, Name or Route #)
Naugatuck	088	Rubber Avenue at Hoadley Street

IF NOT AT INTERSECTION

1. Measure Distance _____ [ ] F - Feet, T - Tenths of Mile, M - Meters, K - Kilometers

2. Direction [ ] N - North, S - South, E - East, W - West

3. Give nearest intersecting street, town line or mile marker of _____

Accident Occurred: [ ] On Private Property [ ] Parking Lot

	TRAFFIC UNIT # 1	TRAFFIC UNIT # 2
	[V] V - Vehicle, P - Pedestrian, N - Non-contact Vehicle	[V] V - Vehicle, P - Pedestrian, N - Non-contact Vehicle
OPER #1 or PEDESTRIAN (Last, First, MI)	Young Maureen	Maitland Tewfik
ADDRESS (Street No & Name)	315 North Hoadley Street	70 Marlin Drive
PROPER LIC CLASS Y-N	Y	Y
CITY or TOWN	Naugatuck	Norwalk
STATE	CT	CT
ZIP	06770	06854
SEX M-F	F	M
OPER LICENSE NO	104727393	163575702
STATE	CT	CT
DATE of BIRTH	10/12/57	04/04/58
OWNER (Last, First, MI - Enter same, if owner is operator)	Young Maureen	Maitland Tewfik
ADDRESS (Street No & Name)	315 North Hoadley Street	70 Marlin Drive
CITY or TOWN	Naugatuck	Norwalk
STATE	CT	CT
ZIP	06770	06854
BODY TYPE	4 Door	Van
REGISTRATION NO	649TTE	377YJV
STATE	CT	CT
VEH YEAR & MAKE	05 HONDA ACCORD	02 NISSAN QUEST
VEH ID NO (VIN)	1HGCM55445A127878	4N22N16T92D818755
CARRIER		
CARRIER ADDRESS (Street, City or Town, State, Zip)		
SOURCE of CARRIER NAME	[ ] SP - Shipping Papers/Trip Manifest, D - Driver, S - Side of Vehicle; US DOT # [ ] ICC, MC # [ ]	[ ] SP - Shipping Papers/Trip Manifest, D - Driver, S - Side of Vehicle; US DOT # [ ] ICC, MC # [ ]
GROSS VEH WEIGHT Rating #		
HAZARDOUS MATERIAL PLACARD	Required Y-N [ ] 4 Digit# ____ Displayed Y-N [ ] 1 Digit# ____	Required Y-N [ ] 4 Digit# ____ Displayed Y-N [ ] 1 Digit# ____
HAZARDOUS CARGO Released Y-N	[ ]	[ ]
ENFORCEMENT ACTION TAKEN	N - None, A - Arrest, W - Written Warning, V - Verbal Warning: N	N - None, A - Arrest, W - Written Warning, V - Verbal Warning: A
STATUTE or ORDINANCE NO(S)	N/A	14-299 and 14-215a
SUBJ of ACTION	/ O-Operator C-Carrier OW-Owner P-Pedestrian	O O-Operator C-Carrier OW-Owner P-Pedestrian
AUTOMOBILE INS CO-NAME-POLICY#	Allstate 019609299	Geico 4052783455
PARTS of VEHICLE DAMAGED	Left rear 1/4 panel and LR tire	Left front bumper and headlight
VEHICLE TOWED TO	N/A	N/A
TOWED DUE TO DAMAGE Y-N	No	No

ALL INVOLVED PERSONS

	L	M	N	NAME and ADDRESS of EACH INVOLVED PERSON	DOB	O	P	Q	
1	1	N	01	TRAFFIC UNIT #1 OPERATOR or PEDESTRIAN #1		4	2	1	1
2	2	N	01	TRAFFIC UNIT #2 OPERATOR or PEDESTRIAN #2		4	2	1	2
3									3
4									4
5									5
6									6
7									7

ALL INVOLVED PERSONS

#3 #50

FORM PR-1

PAGE # 2 of 3

POLICE CASE NO. 12-4319

ACCIDENT DIAGRAM

INDICATE NORTH

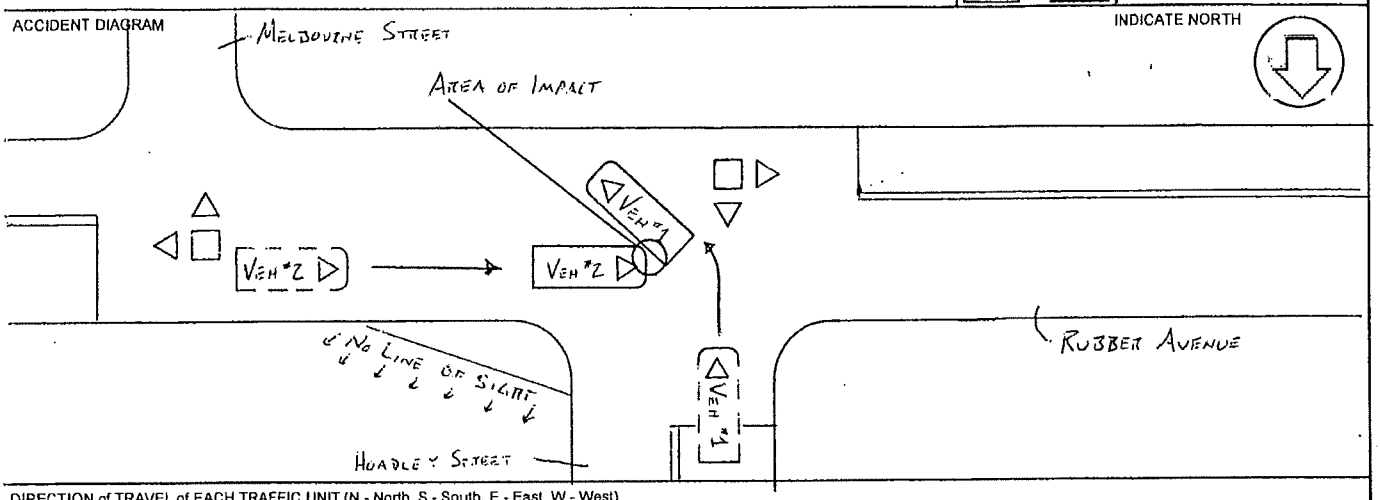

DIRECTION of TRAVEL of EACH TRAFFIC UNIT (N - North, S - South, E - East, W - West)

Traffic Unit # 1 Traveling S on Hoadley Street

Traffic Unit # 2 Traveling W on Rubber Avenue

Operator #1 stated she was stopped South bound on Hoadley Street, at the intersection with Rubber Avenue, for a red light. Operator #1 stated when her light turned green she entered the intersection and began to make a left turn, East onto Rubber Avenue. Operator #1 stated she never saw Vehicle #2 coming. Operator #1 stated her vehicle was struck in the left rear, causing her vehicle to spin. Operator #1 stated she moved her vehicle to the side of the roadway after the collision. Operator #1 stated she was not injured.

Operator #2 stated he was traveling West on Rubber Avenue approaching the intersection with Melbourne Street. Operator #2 stated he had a green light. Operator #2 stated he entered the intersection. Operator #2 stated as he approached the intersection with Hoadley Street, Vehicle #1 suddenly entered his path of travel. Operator #2 stated he was unable to take any evasive action and his vehicle collided with Vehicle #1. Operator #2 stated he moved his vehicle to the side of the roadway. Operator #2 stated he was not injured.

Officer: Upon my arrival I saw both vehicles had been moved. I saw a large debris field in the intersection of Rubber Avenue and Hoadley Street. I saw moderate damage to the left rear quarter panel and left rear tire of Vehicle #1. I saw moderate damage to the front bumper and left head light of Vehicle #2. Photographs were taken of the damaged vehicles.

The stop bar for West bound traffic on Rubber Avenue is about 150 feet East of the intersection with Hoadley Street. There is no line of sight for traffic on Hoadley Street for Rubber Avenue. There is about a 2 second delay from the Rubber Avenue signal turning red until the Hoadley Street signal turns green. The clearly posted speed limit on Rubber Avenue is 25 mph. The traffic light was found to be in proper working order.

Based on my experience monitoring this intersection I know that a vehicle west bound on Rubber Avenue that fails to obey the traffic signal will be in the intersection at the time Hoadley Street gets a

DAMAGED PROPERTY OTHER THAN IN POL AND VEHICLES

1. DESCRIBE the NATURE and EXTENT of PROPERTY DAMAGE

NAME and ADDRESS of PROPERTY OWNER

2. DESCRIBE the NATURE and EXTENT of PROPERTY DAMAGE

NAME and ADDRESS of PROPERTY OWNER

RANK and SIGNATURE of INVESTIGATING OFFICER	POLICE AGENCY ID	REPORT DATE	CASE STATUS	SUPERVISOR
Ptl. Derek Vostinak PL24	Naugatuck Police	2/19/2012	C (O - Open, C - Closed)	Sgt. Randy Ireland S5

green light. This is supported by the fact that a vehicle traveling 25 mph will take about 4 seconds to travel 150 feet.

A NCIC check of Operator #2 showed his license to be suspended as of 9/21/2011.

Therefore, based on the above facts and circumstances Operator #2 was found to be at fault, and issued a misdemeanor summons (MC040111), for Failure to Obey Traffic Control Signal {CGS 14-299} and Operating With a Suspended License {CGS 14-215a}.

-----End of Report-----

CONNECTICUT UNIFORM POLICE ACCIDENT REPORT

FORM PR-1 Rev. 01/01

GPS READINGS: Latitude:
Time Longitude:

FOR DOT USE ONLY

DATE of ACCIDENT	MILITARY TIME	ACCIDENT SEVERITY	VEHS INVOLVED #	PAGE #	POLICE CASE NO
Thu, Mar 8, 2012	13:53	Fatal [ ] Injury [ ] PDO [X]	2	1 of 2	12-6201

CITY or TOWN	TWN CODE	ACCIDENT OCCURRED ON (Street Name or Route #) AT ITS INTERSECTION WITH (Street, Name or Route #)
Naugatuck	088	Rubber Avenue at Melbourne Street

IF NOT AT INTERSECTION
1. Measure Distance [ ] F - Feet, T - Tenths of Mile, M - Meters, K - Kilometers
2. Direction [ ] N - North, S - South, E - East, W - West
3. Give nearest intersecting street, town line or mile marker of
Accident Occurred: [ ] On Private Property [ ] Parking Lot

TRAFFIC UNIT # 1	TRAFFIC UNIT # 2
V - Vehicle, P - Pedestrian, N - Non-contact Vehicle: V	V - Vehicle, P - Pedestrian, N - Non-contact Vehicle: V
OPER #1 or PEDESTRIAN (Last, First, MI): Matos Allison	OPER #2 or PEDESTRIAN (Last, First, MI): Cantillon Bernard
ADDRESS (Street No & Name): 1224 New Haven Road	ADDRESS (Street No & Name): 34 Townline Rd
PROPER LIC CLASS Y-N: Y	PROPER LIC CLASS Y-N: Y
CITY or TOWN: Naugatuck	CITY or TOWN: Wolcott
STATE: CT	STATE: CT
ZIP: 06770	ZIP: 06716
SEX M-F: F	SEX M-F: F
OPER LICENSE NO: 108240210	OPER LICENSE NO: 071438292
STATE: CT	STATE: CT
DATE of BIRTH: 10/09/89	DATE of BIRTH: 07/17/43
OWNER (Last, First, MI - Enter same, if owner is operator): Matos Allison	OWNER'S (Last, First, MI - Enter same, if owner is operator): Allstate Tire LLC
ADDRESS (Street No & Name): 1224 New Haven Road	ADDRESS (Street No & Name): 31 Nutmeg Valley rd
CITY or TOWN: Naugatuck	CITY or TOWN: Wolcott
STATE: CT	STATE: CT
ZIP: 06770	ZIP: 06716
BODY TYPE: 4 Door	BODY TYPE: Box Truck
REGISTRATION NO: 912YWD	REGISTRATION NO: K59368
STATE: CT	STATE: CT
VEH YEAR & MAKE: 1999 TOYOTA COROLLA	VEH YEAR & MAKE: 1995 FORD F-SUPER
VEH ID NO (VIN): 2T1BR12E3XC201131	VEH ID NO (VIN): 1FDLF47F8SEA77844
CARRIER	CARRIER
CARRIER ADDRESS (Street, City or Town, State, Zip)	CARRIER ADDRESS (Street, City or Town, State, Zip)
SOURCE of CARRIER NAME: SP - Shipping Papers/Trip Manifest, D - Driver, S - Side of Vehicle; US DOT #, ICC, MC #	SOURCE of CARRIER NAME: SP - Shipping Papers/Trip Manifest, D - Driver, S - Side of Vehicle; US DOT #, ICC, MC #
GROSS VEH WEIGHT Rating #	GROSS VEH WEIGHT Rating #
HAZARDOUS MATERIAL PLACARD: Required Y-N, 4 Digit#, Displayed Y-N, 1 Digit#	HAZARDOUS MATERIAL PLACARD: Required Y-N, 4 Digit#, Displayed Y-N, 1 Digit#
HAZARDOUS CARGO Released Y-N	HAZARDOUS CARGO Released Y-N
ENFORCEMENT ACTION TAKEN: W (N - None, A - Arrest, W - Written Warning, V - Verbal Warning)	ENFORCEMENT ACTION TAKEN: N (N - None, A - Arrest, W - Written Warning, V - Verbal Warning)
STATUTE or ORDINANCE NO(S): 14-240	STATUTE or ORDINANCE NO(S)
SUBJ of ACTION: O (O-Operator, C-Carrier, OW-Owner, P-Pedestrian)	SUBJ of ACTION: (O-Operator, C-Carrier, OW-Owner, P-Pedestrian)
AUTOMOBILE INS CO--NAME--POLICY#: Progressive #27730259-0	AUTOMOBILE INS CO--NAME--POLICY#: PLYMOUTH ROCK PRC00001002309
PARTS of VEHICLE DAMAGED: MAJOR FRONT END DAMAGE	PARTS of VEHICLE DAMAGED: MINOR REAR BUMPER
VEHICLE TOWED TO: Sibby's Automotive	VEHICLE TOWED TO: N/A
TOWED DUE TO DAMAGE Y-N: Yes	TOWED DUE TO DAMAGE Y-N: No

ALL INVOLVED PERSONS

	L	M	N	NAME and ADDRESS of EACH INVOLVED PERSON			DOB	O	P	Q	
1	1	C	01	TRAFFIC UNIT #1 OPERATOR or PEDESTRIAN #1				1	2	1	1
2	2	B	03	TRAFFIC UNIT #2 OPERATOR or PEDESTRIAN #2				4	2	1	2
3	1	B	01	Meagher	Jessica	28 Brennan Street, Naugatuck, ct 06770		1	2	1	3
4	2	N	03	Meyer	Burton	134 Colorado Avenue, Torrington, CT 06790		4	2	1	4
5											5
6											6
7											7

51

FORM PR-1

PAGE # 2 of 2 | POLICE CASE NO 12-6201

NOT TO SCALE

ACCIDENT DIAGRAM

INDICATE NORTH

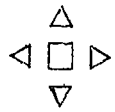



DIRECTION of TRAVEL of EACH TRAFFIC UNIT (N - North, S - South, E - East, W - West)

Traffic Unit # 1 Traveling W on Rubber Avenue Traffic Unit # 2 Traveling W on Rubber Avenue

Vehicle #1: Operator #1 stated she was trying travel west on Rubber Avenue when she was behind a large box truck. Operator #1 stated she started to accelerate when Vehicle #2 stopped abruptly. Operator #1 stated she couldn't stop in time. Operator #1 stated her vehicle then struck Vehicle #2 making her vehicle front end go under the steel bumper of Vehicle #2. Operator #2 had one passenger in the vehicle at the time of the accident. Operator #1 and Passenger #1 were not wearing safety belts at the time of the accident. Operator #1 sustained an injury to her knee and no other obvious injuries. Passenger #1 stated she sustained injuries to her face and head with other leg injuries. Passenger #1 stated she was putting on makeup at the time of the accident.

Vehicle #2: Operator #2 stated he was trying to drive west also on Rubber Avenue. Operator #2 stated he had to stop due to traffic. Operator #2 stated he was then struck in the rear of his vehicle by Vehicle #1. Operator #2 stated he felt a slight jolt and that was all. Operator #2 stated he had one passenger in the vehicle at the time of the incident. Operator #1 stated he felt stiff in his back due to the accident and past injury. Passenger #2 complained of no injuries.

Officer: I saw the damage to both vehicles as follows: Vehicle #1 sustained heavy damage to the front end of the vehicle. Vehicle #2 sustained minor scratches to the rear steel bumper. Damage was digitally photographed at the scene. EMS was called to the scene for injuries and all parties refused transport. Naugatuck Fire was called for fluids in the roadway. Based on the facts and circumstances, Operator #1 was found at fault for the accident. Operator #1 was issued Written Warning at the scene for violation of Following to Closely in accordance with CT Statute #14-240a. Vehicle #1 was towed by Sibby's Auto for its damage. Nothing Follows.

DAMAGED PROPERTY
IN OUR CUSTODY
OTHER VEHICLES

1. DESCRIBE the NATURE and EXTENT of PROPERTY DAMAGE

NAME and ADDRESS of PROPERTY OWNER

2. DESCRIBE the NATURE and EXTENT of PROPERTY DAMAGE

NAME and ADDRESS of PROPERTY OWNER

RANK and SIGNATURE of INVESTIGATING OFFICER	POLICE AGENCY ID	REPORT DATE	CASE STATUS	SUPERVISOR
Ptl. Bryan Coney PL22	Naugatuck Police	3/11/2012	C (O - Open, C - Closed)	Sgt. Randy Ireland S5

CONNECTICUT UNIFORM POLICE ACCIDENT REPORT

FORM PR-1 Rev. 01/01

GPS READINGS: Latitude:
Time Longitude:

FOR DOT USE ONLY

R 09 | A 1 | B 1 | C 1 | D 1 | E 1 | F 4 | G 2 | H 2 14 | S 2 2 | T 2 35

52

DATE of ACCIDENT	MILITARY TIME	ACCIDENT SEVERITY	VEHS INVOLVED #	PAGE #	POLICE CASE NO
Sun, Mar 11, 2012	16:30	Fatal [ ] Injury [X] PDO [ ]	2	1 of 3	12-6498

CITY or TOWN	TWN CODE	ACCIDENT OCCURRED ON (Street Name or Route #) AT ITS INTERSECTION WITH (Street, Name or Route #)
Naugatuck	088	Rubber Avenue at Hoadley Street

IF NOT AT INTERSECTION
1. Measure Distance _____ [ ] F - Feet, T - Tenths of Mile, M - Meters, K - Kilometers
2. Direction [ ] N - North, S - South, E - East, W - West
3. Give nearest intersecting street, town line or mile marker of _____
Accident Occurred: [ ] On Private Property [ ] Parking Lot

	TRAFFIC UNIT # 1	TRAFFIC UNIT # 2
	[V] V - Vehicle, P - Pedestrian, N - Non-contact Vehicle	[V] V - Vehicle, P - Pedestrian, N - Non-contact Vehicle
OPER #1 or PEDESTRIAN (Last, First, MI)	Rodorigo Jeremy	Byam Patricia
ADDRESS (Street No & Name)	140 Burton Road	67 Rustling Reed Road
PROPER LIC CLASS Y-N	Y	Y
CITY or TOWN	Beacon Falls	Naugatuck
STATE	CT	CT
ZIP	06403	06770
SEX M-F	M	F
OPER LICENSE NO	014840718	044827188
STATE	CT	CT
DATE of BIRTH	01/06/69	04/30/57
OWNER (Last, First, MI - Enter same, if owner is operator)	Rodorigo Shannon	Byam Patricia
ADDRESS (Street No & Name)	140 Burton Road	67 Rustling Reed Road
CITY or TOWN	Beacon Falls	Naugatuck
STATE	CT	CT
ZIP	06770	06770
BODY TYPE	Util	Util
REGISTRATION NO	287WDL	167WDL
STATE	CT	CT
VEH YEAR & MAKE	05 CHEVRO Trailblazer	04 LEXUS GX470
VEH ID NO (VIN)	1GNDT13S552271523	JTJBT20X640063504
CARRIER		
CARRIER ADDRESS (Street, City or Town, State, Zip)		
SOURCE of CARRIER NAME	SP - Shipping Papers/Trip Manifest, D - Driver, S - Side of Vehicle; US DOT #, ICC, MC #	SP - Shipping Papers/Trip Manifest, D - Driver, S - Side of Vehicle; US DOT #, ICC, MC #
GROSS VEH WEIGHT Rating #		
HAZARDOUS MATERIAL PLACARD	Required Y-N, 4 Digit#; Displayed Y-N, 1 Digit#	Required Y-N, 4 Digit#; Displayed Y-N, 1 Digit#
HAZARDOUS CARGO Released Y-N		
ENFORCEMENT ACTION TAKEN	V — N - None, A - Arrest, W - Written Warning, V - Verbal Warning	V — N - None, A - Arrest, W - Written Warning, V - Verbal Warning
STATUTE or ORDINANCE NO(S)	14-240	14-100a(c)(1)
SUBJ of ACTION	O — O-Operator, C-Carrier, OW-Owner, P-Pedestrian	O — O-Operator, C-Carrier, OW-Owner, P-Pedestrian
AUTOMOBILE INS CO--NAME--POLICY#	Central Mutual Insurance Co 4325384	USAA 011501567U
PARTS of VEHICLE DAMAGED	Front Bumper	Rear Bumper
VEHICLE TOWED TO	N/A	Sibby's Automotive
TOWED DUE TO DAMAGE Y-N	No	No

ALL INVOLVED PERSONS

	L	M	N	NAME and ADDRESS of EACH INVOLVED PERSON			DOB	O	P	Q	
1	1	N	01	TRAFFIC UNIT #1 OPERATOR or PEDESTRIAN #1				4	2	1	1
2	2	C	01	TRAFFIC UNIT #2 OPERATOR or PEDESTRIAN #2				4	2	1	2
3	2	C	03	Spencer-Young	Tonija	63 Ivy Street New Haven CT	02/24/97	4	2	1	3
4	2	C	06	Spencer	Tiffany	Apt 7 Warner Street Hamden Ct	12/27/77	4	3	1	4
5	2	C	12	Spencer	Tyler	67 Rustling reed road naugatuck CT 06770	11/11/99	1	3	1	5
6	2	C	05	Wilson	Tori	Apt 7 Warner Street Hamden Ct	02/12/10	5	3	1	6
7	2	C	04	Wilson	Tito	Apt 7 Warner Street Hamden Ct	02/12/10	5	3	1	7

FORM PR-1

PAGE # 2 of 3

POLICE CASE NO 12-6498

ACCIDENT DIAGRAM

NOT TO Scale

INDICATE NORTH

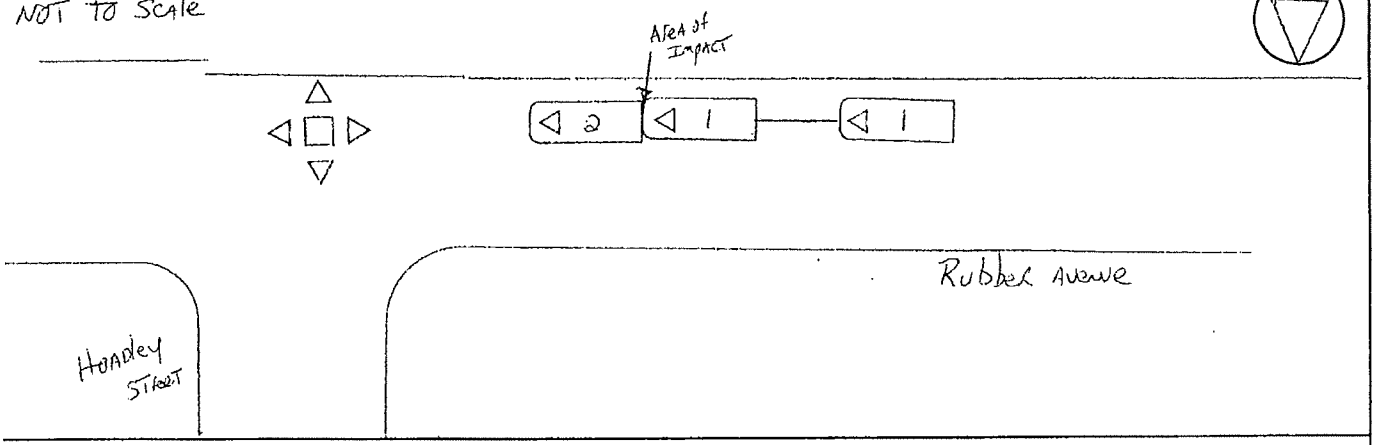

DIRECTION of TRAVEL of EACH TRAFFIC UNIT (N - North, S - South, E - East, W - West)

Traffic Unit # 1 Traveling E on Rubber Avenue

Traffic Unit # 2 Traveling E on Rubber Avenue

This was a two vehicle rear end type collision that occurred on Rubber Avenue at its intersection with Hoadley Street. There were no witnesses to the collision. At the time of the collision, the weather was clear and the roadway surface was dry. All of the occupants of Vehicle #2 were transported to Waterbury Hospital for claims of non evident injuries.

Operator #1 explained that he was traveling east on Rubber Avenue approaching its intersection with Hoadley Street in a line of stopped traffic. He took his eyes of the roadway for a brief moment when his front bumper collided with the rear bumper of Vehicle #2. He perceived that the traffic light turned green and that Vehicle #2 had vacated the space in front of him before he took his eyes off the roadway.

Operator #2 explained that she was stopped eastbound on Rubber Avenue at its intersection with Hoadley Street in a line of stopped traffic for a red traffic control signal. While stopped, Vehicle #1 collided with her rear bumper.

There was minor damage observed on both Vehicle #1 and Vehicle #2 and no skid marks on the roadway which confirmed a low impact collision. The front bumper of Vehicle #1 and the rear bumper of Vehicle #2 was photographed.

The collision investigation revealed that Operator #1 failed to leave a safe following/stopping distance between his front bumper and the rear bumper of Vehicle #2 while traveling east on Rubber Avenue. Operator #1 was given a verbal warning for Following Too Closely in violation of C.G.S 14-240(a) Operator #2 was given a verbal warning for Failure to Secure in Seat Safety Belt in violation

DAMAGED PROPERTY OTHER THAN IN POLICE VEHICLE

1. DESCRIBE the NATURE and EXTENT of PROPERTY DAMAGE

NAME and ADDRESS of PROPERTY OWNER

2. DESCRIBE the NATURE and EXTENT of PROPERTY DAMAGE

NAME and ADDRESS of PROPERTY OWNER

RANK and SIGNATURE of INVESTIGATING OFFICER	POLICE AGENCY ID	REPORT DATE	CASE STATUS	SUPERVISOR
Ptl. Jonathan Slavin PL33	Naugatuck Police	3/11/2012	C (O - Open, C - Closed)	Sgt. Brian Newman S3

of C.G.S. 14-100a(c)(1). Vehicle #2 was towed by Sibby's Garage due to the driver being transported to the hospital.

No further action taken

CONNECTICUT UNIFORM POLICE ACCIDENT REPORT

FORM PR-1 Rev. 01/01

GPS READINGS: Latitude:
Time Longitude:

FOR DOT USE ONLY

R 09 | A 1 | B 1 | C 1 | D 1 | E 0 | F 4 | G 2 | H 2 02 | S 2 3 | T 2 31

53

DATE of ACCIDENT	MILITARY TIME	ACCIDENT SEVERITY	VEHS INVOLVED #	PAGE #	POLICE CASE NO
Fri, Jun 8, 2012	15:56	Fatal [ ] Injury [ ] PDO [X]	2	1 of 2	12-14620

CITY or TOWN	TWN CODE	ACCIDENT OCCURRED ON (Street Name or Route #) AT ITS INTERSECTION WITH (Street, Name or Route #)
Naugatuck	088	Rubber Avenue at

IF NOT AT INTERSECTION
1. Measure Distance 10 [F] (F - Feet, T - Tenths of Mile, M - Meters, K - Kilometers)
2. Direction [W] (N - North, S - South, E - East, W - West)
3. Give nearest intersecting street, town line or mile marker of: Hoadley Street
Accident Occurred: [ ] On Private Property [ ] Parking Lot

TRAFFIC UNIT # 1	TRAFFIC UNIT # 2
[V] V - Vehicle, P - Pedestrian, N - Non-contact Vehicle	[V] V - Vehicle, P - Pedestrian, N - Non-contact Vehicle
OPER #1 or PEDESTRIAN (Last, First, MI): Joseph Jonathan	OPER #2 or PEDESTRIAN (Last, First, MI): Carneiro Ana
ADDRESS: 71 Oak Street — PROPER LIC CLASS Y-N: Y	ADDRESS: 48 Spencer Street — PROPER LIC CLASS Y-N: Y
CITY: Naugatuck — STATE: CT — ZIP: 06770 — SEX M-F: M	CITY: Naugatuck — STATE: CT — ZIP: 06770 — SEX M-F: F
OPER LICENSE NO: 188749809 — STATE: CT — DATE of BIRTH: 06/07/94	OPER LICENSE NO: 017285504 — STATE: CT — DATE of BIRTH: 01/18/59
OWNER (Last, First, MI - Enter same, if owner is operator): Joseph Nereida	OWNER'S (Last, First, MI - Enter same, if owner is operator): Carneiro Ana
ADDRESS: 71 Oak Street	ADDRESS: 48 Spencer Street
CITY: Naugatuck — STATE: CT — ZIP: 06770 — BODY TYPE: 4 Door	CITY: Naugatuck — STATE: CT — ZIP: 06770 — BODY TYPE: 4 Door
REGISTRATION NO: 444WWM — STATE: CT — VEH YEAR & MAKE: 2005 NISSAN SENTRA	REGISTRATION NO: 314UJW — STATE: CT — VEH YEAR & MAKE: 2003 AUDI A4
VEH ID NO (VIN): 3N1CB51D05L523750	VEH ID NO (VIN): WAULT68E63A285273
CARRIER:	CARRIER:
CARRIER ADDRESS (Street, City or Town, State, Zip):	CARRIER ADDRESS (Street, City or Town, State, Zip):
SOURCE of CARRIER NAME: SP - Shipping Papers/Trip Manifest, D - Driver, S - Side of Vehicle; US DOT #, ICC, MC #	SOURCE of CARRIER NAME: SP - Shipping Papers/Trip Manifest, D - Driver, S - Side of Vehicle; US DOT #, ICC, MC #
GROSS VEH WEIGHT Rating #: ; HAZARDOUS MATERIAL PLACARD Required Y-N: ; 4 Digit#: ; Displayed Y-N: ; 1 Digit#:	GROSS VEH WEIGHT Rating #: ; HAZARDOUS MATERIAL PLACARD Required Y-N: ; 4 Digit#: ; Displayed Y-N: ; 1 Digit#:
HAZARDOUS CARGO Released Y-N: ; ENFORCEMENT ACTION TAKEN: V (N - None, A - Arrest, W - Written Warning, V - Verbal Warning)	HAZARDOUS CARGO Released Y-N: ; ENFORCEMENT ACTION TAKEN: N (N - None, A - Arrest, W - Written Warning, V - Verbal Warning)
STATUTE or ORDINANCE NO(S): 14-240 — SUBJ of ACTION: O (O-Operator, C-Carrier, OW-Owner, P-Pedestrian)	STATUTE or ORDINANCE NO(S): — SUBJ of ACTION: (O-Operator, C-Carrier, OW-Owner, P-Pedestrian)
AUTOMOBILE INS CO–NAME–POLICY#: Allstate 9198862430507 91988624305/07	AUTOMOBILE INS CO–NAME–POLICY#: Geico 4055993820 4055993820
PARTS of VEHICLE DAMAGED: minor front	PARTS of VEHICLE DAMAGED: minor rear
VEHICLE TOWED TO: — TOWED DUE TO DAMAGE Y-N: No	VEHICLE TOWED TO: — TOWED DUE TO DAMAGE Y-N: No

ALL INVOLVED PERSONS

	L	M	N	NAME and ADDRESS of EACH INVOLVED PERSON			DOB	O	P	Q	
1	1	N	01	TRAFFIC UNIT #1 OPERATOR or PEDESTRIAN #1				4	2	1	1
2	2	N	01	TRAFFIC UNIT #2 OPERATOR or PEDESTRIAN #2				4	2	1	2
3	1	N	03	Ruiz	Maria	71 Oak Street	12/31/61	4	2	1	3
4											4
5											5
6											6
7											7

ALL INVOLVED PERSONS

FORM PR-1

PAGE # 2 of 2

POLICE CASE NO 12-14620

ACCIDENT DIAGRAM

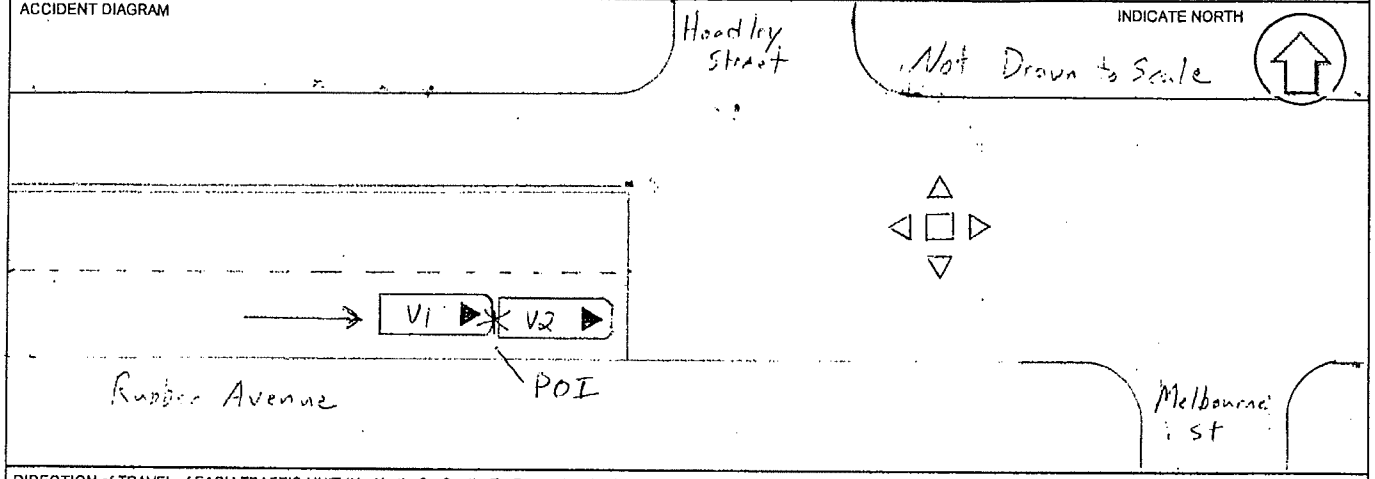

DIRECTION of TRAVEL of EACH TRAFFIC UNIT (N - North, S - South, E - East, W - West)

Traffic Unit # 1 Traveling E on Rubber Avenue

Traffic Unit # 2 Traveling E on Rubber Avenue

Operator #1 stated he was traveling East on Rubber Avenue as he approached the intersection and traffic light at Hoadley Street. Op #1 stated he thought the light was green and was unable to stop in time when he realized it was red. Op #1 stated he struck the rear of vehicle #2. Op #1 stated his passenger and him were not injured. I observed minor damage to the front of vehicle #1.

Operator #2 stated she was traveling East on Rubber Avenue and was stopped at the red light at the intersection of Hoadley Street. Op #2 stated she was stopped and next thing she knew she was struck from behind. Op #2 stated she was not injured. I observed minor damage to the rear of vehicle #2.

Based on statements and vehicular damage I find OP #1 at fault for the accident. Op #1 was issued a verbal warning for following to close in violation of C.G.S. 14-240

DAMAGED PROPERTY OTHER THAN IN VOLVED VEHICLES

1. DESCRIBE the NATURE and EXTENT of PROPERTY DAMAGE

NAME and ADDRESS of PROPERTY OWNER

2. DESCRIBE the NATURE and EXTENT of PROPERTY DAMAGE

NAME and ADDRESS of PROPERTY OWNER

RANK and SIGNATURE of INVESTIGATING OFFICER	POLICE AGENCY ID	REPORT DATE	CASE STATUS	SUPERVISOR
Ptl. Matthew DaSilva PL30 #30	Naugatuck Police	6/8/2012	C O - Open C - Closed	Sgt. Brian Newman S3

CONNECTICUT UNIFORM POLICE ACCIDENT REPORT

FORM PR-1 Rev. 01/01

GPS READINGS: Latitude:
Time Longitude:

FOR DOT USE ONLY

R 09 | A 1 | B 1 | C 1 | D 1 | E 1 | F 4 | G 2 | H 2 02 | S 2 3 | T 2 35

54

DATE of ACCIDENT	MILITARY TIME	ACCIDENT SEVERITY	VEHS INVOLVED #	PAGE #	POLICE CASE NO
Sat, Jun 30, 2012	15:04	Fatal [ ] Injury [ ] PDO [X]	2	1 of 2	12-16372

CITY or TOWN	TWN CODE	ACCIDENT OCCURRED ON (Street Name or Route #) AT ITS INTERSECTION WITH (Street, Name or Route #)
Naugatuck	088	Rubber Avenue at Hoadley Street

IF NOT AT INTERSECTION

1. Measure Distance _____ [ ] F - Feet, T - Tenths of Mile, M - Meters, K - Kilometers
2. Direction [ ] N - North, S - South, E - East, W - West
3. Give nearest intersecting street, town line or mile marker of _____

Accident Occurred: [ ] On Private Property [ ] Parking Lot

	TRAFFIC UNIT # 1	TRAFFIC UNIT # 2
	[V] V - Vehicle, P - Pedestrian, N - Non-contact Vehicle	[V] V - Vehicle, P - Pedestrian, N - Non-contact Vehicle
OPER #1 or PEDESTRIAN (Last, First, MI)	Santos Demetris	Bacher Albert
ADDRESS (Street No & Name)	455 Platt Street	20 West Ave
PROPER LIC CLASS Y-N	Y	Y
CITY or TOWN	Bridgeport	Norwalk
STATE	CT	CT
ZIP	06606	06854
SEX M-F	M	M
OPER LICENSE NO	084467081	046775623
STATE	CT	CT
DATE of BIRTH	08/29/63	04/19/39
OWNER (Last, First, MI - Enter same, if owner is operator)	Santos Demetris	Bacher Albert
ADDRESS (Street No & Name)	455 Platt Street	20 West Ave
CITY or TOWN	Bridgeport	Norwalk
STATE	CT	CT
ZIP	06606	
BODY TYPE	Coupe	Station
REGISTRATION NO	169YFY	789YVE
STATE	CT	CT
VEH YEAR & MAKE	1999 MERCED CLK320	2008 TOYOT RAV4
VEH ID NO (VIN)	WDBLJ65G1XF062533	JTMBD33VX86084391
CARRIER		
CARRIER ADDRESS (Street, City or Town, State, Zip)		
SOURCE of CARRIER NAME	[ ] SP - Shipping Papers/Trip Manifest, D - Driver, S - Side of Vehicle; [ ] US DOT #, [ ] ICC, MC #	[ ] SP - Shipping Papers/Trip Manifest, D - Driver, S - Side of Vehicle; [ ] US DOT #, [ ] ICC, MC #
GROSS VEH WEIGHT Rating #		
HAZARDOUS MATERIAL PLACARD	Required Y-N [ ] 4 Digit#; Displayed Y-N [ ] 1 Digit#	Required Y-N [ ] 4 Digit#; Displayed Y-N [ ] 1 Digit#
HAZARDOUS CARGO Released Y-N	[ ]	[ ]
ENFORCEMENT ACTION TAKEN	N (N - None, A - Arrest, W - Written Warning, V - Verbal Warning)	V (N - None, A - Arrest, W - Written Warning, V - Verbal Warning)
STATUTE or ORDINANCE NO(S)	N/A	14-243(a)
SUBJ of ACTION	/ (O-Operator, C-Carrier, OW-Owner, P-Pedestrian)	O (O-Operator, C-Carrier, OW-Owner, P-Pedestrian)
AUTOMOBILE INS CO--NAME--POLICY#	Geico 4195958923	Progressive 276197671
PARTS of VEHICLE DAMAGED	Rear BUmper	Front Bumper
VEHICLE TOWED TO	N/A	N/A
TOWED DUE TO DAMAGE Y-N	No	No

ALL INVOLVED PERSONS

	L	M	N	NAME and ADDRESS of EACH INVOLVED PERSON			DOB	O	P	Q	
1	1	N	01	TRAFFIC UNIT #1 OPERATOR or PEDESTRIAN #1				4	2	1	1
2	2	N	01	TRAFFIC UNIT #2 OPERATOR or PEDESTRIAN #2				4	2	1	2
3	1	N	03	Santos	Tyshon	455 Platt Street, Bridgeport, CT	10/05/90	4	2	1	3
4	2	N	03	Low	Bee	20 West Avenue, 3K, Norwalk, CT	04/10/57	4	2	1	4
5											5
6											6
7											7

ALL INVOLVED PERSONS

FORM PR-1

PAGE # 2 of 2

POLICE CASE NO 12-16372

ACCIDENT DIAGRAM

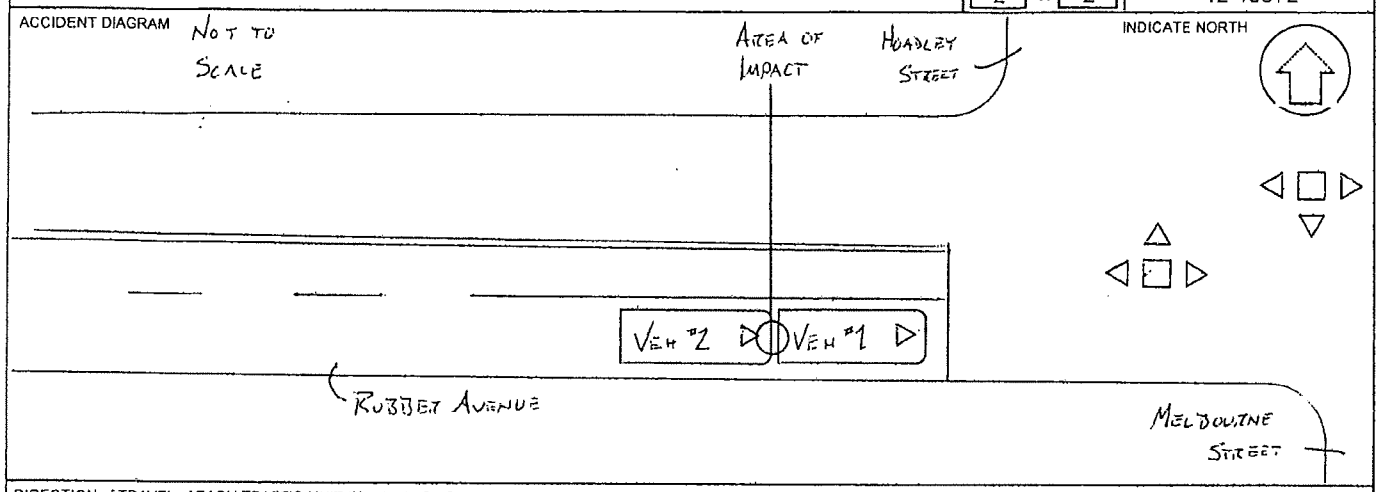

DIRECTION of TRAVEL of EACH TRAFFIC UNIT (N - North, S - South, E - East, W - West)

Traffic Unit # 1 Traveling E on Rubber Avenue

Traffic Unit # 2 Traveling E on Rubber Avenue

Operator #1 stated he was stopped East bound on Rubber Avenue at the intersection with Hoadley Street for a red light. Operator #1 stated his vehicle was struck from behind by Vehicle #2. Operator #1 stated he moved his vehicle to the right side of the roadway. Operator #1 stated he was not injured.

Operator #2 stated he was stopped East bound on Rubber Avenue at the intersection with Hoadley Street. Operator #2 stated he was using his GPS when his vehicle rolled forward and collided with the rear of Vehicle #1. Operator #2 stated he moved his vehicle to the right side of the roadway. Operator #2 stated he was not injured.

Passenger #1 stated he was not injured.

Passenger #2 stated she was not injured.

Officer: Upon my arrival I saw both vehicles moved to the right of the roadway. I saw minor damage to the rear bumper of Vehicle #1. I saw minor damage to the front bumper of Vehicle #2. The damage was consistent with the type of collision described by both operators.

Based on the above facts and circumstances Operator #2 was found to be at fault, and issued a verbal warning, for Unsafe Movement of a Stopped Vehicle {CGS 14-243(a)}.

No further action. End of report.

DAMAGED PROPERTY OR OTHER INVOLVED VEHICLES

1. DESCRIBE the NATURE and EXTENT of PROPERTY DAMAGE

NAME and ADDRESS of PROPERTY OWNER

2. DESCRIBE the NATURE and EXTENT of PROPERTY DAMAGE

NAME and ADDRESS of PROPERTY OWNER

RANK and SIGNATURE of INVESTIGATING OFFICER	POLICE AGENCY ID	REPORT DATE	CASE STATUS	SUPERVISOR
Ptl. Derek Vostinak PL24	Naugatuck Police	6/30/2012	C (O - Open, C - Closed)	Sgt. Peter Bosco S7

S7

CONNECTICUT UNIFORM POLICE ACCIDENT REPORT

FORM PR-1 Rev. 01/01

GPS READINGS: Latitude:
Time Longitude:

FOR DOT USE ONLY

R 03 | A 1 | B 2 | C 3 | D 1 | E 1 | F 4 | G 2 | H 202 | S 2 | T 209

55

DATE of ACCIDENT	MILITARY TIME	ACCIDENT SEVERITY	VEHS INVOLVED #	PAGE #	POLICE CASE NO
Sun, Oct 21, 2012	19:15	Fatal [ ] Injury [X] PDO [ ]	3	1 of 5	12-27147

CITY or TOWN	TWN CODE	ACCIDENT OCCURRED ON (Street Name or Route #) AT ITS INTERSECTION WITH (Street, Name or Route #)
Naugatuck	088	Rubber Avenue at Hoadley Street

IF NOT AT INTERSECTION
1. Measure Distance / [ ] F - Feet, T - Tenths of Mile, M - Meters, K - Kilometers
2. Direction / [ ] N - North, S - South, E - East, W - West
3. Give nearest intersecting street, town line or mile marker of /
Accident Occurred: / [ ] On Private Property / [ ] Parking Lot

TRAFFIC UNIT # 1	TRAFFIC UNIT # 2
V - Vehicle, P - Pedestrian, N - Non-contact Vehicle	V - Vehicle, P - Pedestrian, N - Non-contact Vehicle
OPER #1 or PEDESTRIAN (Last, First, MI): Mahoney Ryan	OPER #2 or PEDESTRIAN (Last, First, MI): Kamarouski Pavel
ADDRESS: 98 Olive Street	ADDRESS: 658 Field Street
PROPER LIC CLASS Y-N: Y	PROPER LIC CLASS Y-N: Y
CITY or TOWN: Naugatuck	CITY or TOWN: Naugatuck
STATE: CT	STATE: CT
ZIP: 06770	ZIP: 06770
SEX M-F: M	SEX M-F: M
OPER LICENSE NO: 088666315	OPER LICENSE NO: K56266081363
STATE: CT	STATE: IL
DATE of BIRTH: 08/12/93	DATE of BIRTH: 12/22/81
OWNER (Last, First, MI - Enter same, if owner is operator): Mahoney Randall	OWNER'S (Last, First, MI - Enter same, if owner is operator): Shantuk Mikalai
ADDRESS: 98 Olive Street	ADDRESS: 806 Riverside Drive
CITY or TOWN: Naugatuck	CITY or TOWN: Orange
STATE: CT	STATE: CT
ZIP: 06770	ZIP: 06477
BODY TYPE: 4 Door	BODY TYPE: Van
REGISTRATION NO: 503XXF	REGISTRATION NO: 4158CE
STATE: CT	STATE: CT
VEH YEAR & MAKE: 2006 NISSAN SENTRA	VEH YEAR & MAKE: 2004 GMC G2500
VEH ID NO (VIN): 3N1CB51D66L507215	VEH ID NO (VIN): 1GTGG29V941154887
CARRIER: /	CARRIER: /
CARRIER ADDRESS (Street, City or Town, State, Zip): /	CARRIER ADDRESS (Street, City or Town, State, Zip): /
SOURCE of CARRIER NAME: / [ ] SP - Shipping Papers/Trip Manifest, D - Driver, S - Side of Vehicle; US DOT #: / ; ICC, MC #: /	SOURCE of CARRIER NAME: / [ ] SP - Shipping Papers/Trip Manifest, D - Driver, S - Side of Vehicle; US DOT #: / ; ICC, MC #: /
GROSS VEH WEIGHT Rating #: /	GROSS VEH WEIGHT Rating #: /
HAZARDOUS MATERIAL PLACARD: Required Y-N [ ] 4 Digit#: / ; Displayed Y-N [ ] 1 Digit#: /	HAZARDOUS MATERIAL PLACARD: Required Y-N [ ] 4 Digit#: / ; Displayed Y-N [ ] 1 Digit#: /
HAZARDOUS CARGO Released Y-N: /	HAZARDOUS CARGO Released Y-N: /
ENFORCEMENT ACTION TAKEN: A (N - None, A - Arrest, W - Written Warning, V - Verbal Warning)	ENFORCEMENT ACTION TAKEN: A (N - None, A - Arrest, W - Written Warning, V - Verbal Warning)
STATUTE or ORDINANCE NO(S): 14-299	STATUTE or ORDINANCE NO(S): 14-12(a)*
SUBJ of ACTION: O (O-Operator, C-Carrier, OW-Owner, P-Pedestrian)	SUBJ of ACTION: O (O-Operator, C-Carrier, OW-Owner, P-Pedestrian)
AUTOMOBILE INS CO-NAME-POLICY#: Safeco Insurance K2166375	AUTOMOBILE INS CO-NAME-POLICY#: Geico 4056926498
PARTS of VEHICLE DAMAGED: Heavy driver-side and front passenger side	PARTS of VEHICLE DAMAGED: Heavy front end
VEHICLE TOWED TO: Sibby's Automotive	VEHICLE TOWED TO: Sibby's Automotive
TOWED DUE TO DAMAGE Y-N: Yes	TOWED DUE TO DAMAGE Y-N: Yes

ALL INVOLVED PERSONS

	L	M	N	NAME and ADDRESS of EACH INVOLVED PERSON			DOB	O	P	Q	
1	1	B	01	TRAFFIC UNIT #1 OPERATOR or PEDESTRIAN #1				4	1	1	1
2	2	N	01	TRAFFIC UNIT #2 OPERATOR or PEDESTRIAN #2				4	2	1	2
3	3	C	01	Khat	Rolanda	9 Locust Avenue Danbury, CT 06810	04/05/84	4	2	1	3
4	1	N	03	Craft	Zachery	110 Walnut Street Naugatuck, CT	09/10/96	4	1	1	4
5	1	N	05	Matt	Marcus	57 Stonybrook Road Naugatuck, CT 06770	07/03/96	4	3	1	5
6	3	C	03	Pech	Johnny	148 Graham Ridge Road Naugatuck, CT	03/09/91	4	2	1	6
7	W	N	/	Dwyer	David	102 Birch Lane Naugatuck, CT 06770	03/12/52	/	/	/	7

ALL INVOLVED PERSONS

FORM PR-1

PAGE # 2 of 5

POLICE CASE NO 12-27147

ACCIDENT DIAGRAM

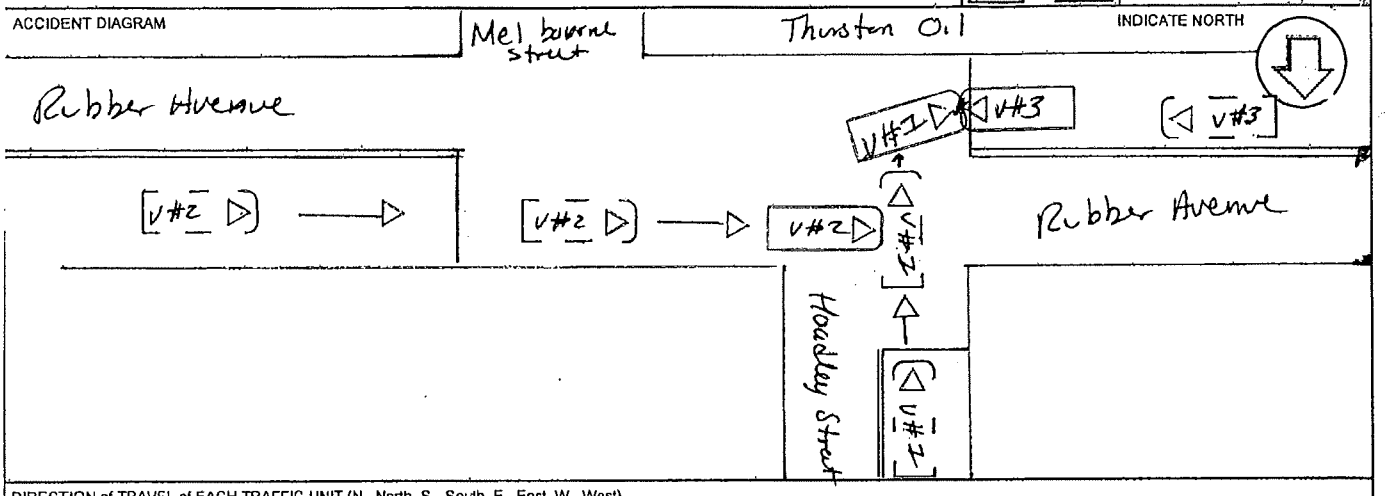

DIRECTION of TRAVEL of EACH TRAFFIC UNIT (N - North, S - South, E - East, W - West)

Traffic Unit # 1 Traveling S on Hoadley Street Traffic Unit # 2 Traveling W on Rubber Avenue

On 10/21/2012 at 19:15 hours, Officer McAllister, Officer Sulek, and I were dispatched to the intersection of Rubber Avenue and Hoadley Street for a motor vehicle collision.

Upon my arrival, I was met by Operator #1, Ryan Mahoney (DOB 08/12/1993) and his two passengers, Zachery Craft (DOB 09/10/1996) and Marcus Matt (DOB 07/03/1993). I observed that Mahoney had a laceration of the left side of his head and Craft had a laceration to the back of his head. Both lacerations had blood around the area but the bleeding had stopped prior to my arrival. Matt had an injury to his left pointer finger.

I was then met by Operator #2, Pavel Kamarouski (DOB 12/22/19981). Kamarouski stated he was not injured. I was then met by Operator #3, Rolanda Khat (DOB 04/05/1984) and his passenger, Johnny Pech (DOB 03/09/1991). Khat stated he had pain to his chest and left shoulder. Pech stated he had pain to his chest and right shoulder.

EMS arrived a short time later and began treating the passengers. Mahoney, Craft, Khat, and Pech were all transported to St. Mary's Hospital for further evaluations. Kamarouski and Matt refused to be treated and refused to be transported to the hospital.

Mahoney stated he was traveling south on Hoadley Street when he approached the red traffic signal at the intersection of Hoadley Street and Rubber Avenue. Mahoney stated he was inching his vehicle forward towards Rubber Avenue as he waited for the traffic light to turn green. Mahoney stated when the traffic light turned green, he accelerated into the intersection. Mahoney stated he then saw Vehicle #2 traveling on Rubber Avenue towards his vehicle. Mahoney stated he attempted

DAMAGED PROPERTY OTHERWISE IN VOLVED VEHICLES

1. DESCRIBE the NATURE and EXTENT of PROPERTY DAMAGE
/

NAME and ADDRESS of PROPERTY OWNER
/

2. DESCRIBE the NATURE and EXTENT of PROPERTY DAMAGE
/

NAME and ADDRESS of PROPERTY OWNER
/

RANK and SIGNATURE of INVESTIGATING OFFICER	POLICE AGENCY ID	REPORT DATE	CASE STATUS	SUPERVISOR
Ptl. Andre Moutela PL38 #38	Naugatuck Police	10/22/2012	C O - Open C - Closed	Sgt. Peter Bosco S7

CONNECTICUT UNIFORM POLICE ACCIDENT REPORT

FORM PR-1 Rev. 01/01

GPS READINGS: Latitude:

Time Longitude:

FOR DOT USE ONLY

DATE of ACCIDENT	MILITARY TIME	ACCIDENT SEVERITY	VEHS INVOLVED #	PAGE #	POLICE CASE NO
Sun, Oct 21, 2012	19:15	Fatal [ ] Injury [X] PDO [ ]	3	3 of 5	12-27147

CITY or TOWN	TWN CODE	ACCIDENT OCCURRED ON (Street Name or Route #) AT ITS INTERSECTION WITH (Street, Name or Route #)
Naugatuck	088	Rubber Avenue at Hoadley Street

IF NOT AT INTERSECTION

1. Measure Distance / / F - Feet, T - Tenths of Mile, M - Meters, K - Kilometers

2. Direction / N - North, S - South, E - East, W - West

3. Give nearest intersecting street, town line or mile marker of /

Accident Occurred: / On Private Property / Parking Lot

02 TRAFFIC UNIT # 3 [V] V - Vehicle, P - Pedestrian, N - Non-contact Vehicle

TRAFFIC UNIT # 4 [ ] V - Vehicle, P - Pedestrian, N - Non-contact Vehicle

OPER #1 or PEDESTRIAN (Last, First, MI)	OPER #2 or PEDESTRIAN (Last, First, MI)
Khat Rolanda	
ADDRESS (Street No & Name): 9 Locust Street	ADDRESS (Street No & Name):
PROPER LIC CLASS Y-N: Y	PROPER LIC CLASS Y-N:
CITY or TOWN: Danbury; STATE: CT; ZIP: 06810	CITY or TOWN: ; STATE: ; ZIP:
SEX M-F: M	SEX M-F:
OPER LICENSE NO: 167798907; STATE: CT; DATE of BIRTH: 04/05/86	OPER LICENSE NO: ; STATE: ; DATE of BIRTH:
OWNER (Last, First, MI - Enter same, if owner is operator): Bun Kamsay	OWNER'S (Last, First, MI - Enter same, if owner is operator):
ADDRESS (Street No & Name): 15882 Ryan Dr	ADDRESS (Street No & Name):
CITY or TOWN: Holland; STATE: MI; ZIP: 49424	CITY or TOWN: ; STATE: ; ZIP:
BODY TYPE: 2 Door	BODY TYPE:
REGISTRATION NO: 3KQR99; STATE: MI; VEH YEAR & MAKE: 1997 NISSAN	REGISTRATION NO: ; STATE: ; VEH YEAR & MAKE:
VEH ID NO (VIN): JN1AS44D6VW101246	VEH ID NO (VIN):
CARRIER: /	CARRIER:
CARRIER ADDRESS (Street, City or Town, State, Zip): /	CARRIER ADDRESS (Street, City or Town, State, Zip):
SOURCE of CARRIER NAME: / SP - Shipping Papers/Trip Manifest, O - Driver, S - Side of Vehicle; US DOT #: /; ICC, MC #: /	SOURCE of CARRIER NAME: SP - Shipping Papers/Trip Manifest, O - Driver, S - Side of Vehicle; US DOT #: ; ICC, MC #:
GROSS VEH WEIGHT Rating #: /	HAZARDOUS MATERIAL PLACARD Required Y-N: / 4 Digit#: / Displayed Y-N: / 1 Digit#: /
GROSS VEH WEIGHT Rating #:	HAZARDOUS MATERIAL PLACARD Required Y-N: 4 Digit#: Displayed Y-N: 1 Digit#:
HAZARDOUS CARGO Released Y-N: /	ENFORCEMENT ACTION TAKEN: A (N - None, A - Arrest, W - Written Warning, V - Verbal Warning)
HAZARDOUS CARGO Released Y-N:	ENFORCEMENT ACTION TAKEN: (N - None, A - Arrest, W - Written Warning, V - Verbal Warning)
STATUTE or ORDINANCE NO(S): 14-12(a)*	SUBJ of ACTION: O (O-Operator, C-Carrier, OW-Owner, P-Pedestrian)
STATUTE or ORDINANCE NO(S):	SUBJ of ACTION: (O-Operator, C-Carrier, OW-Owner, P-Pedestrian)
AUTOMOBILE INS CO–NAME–POLICY#: Pioneer State Mutual PA00115891	AUTOMOBILE INS CO–NAME–POLICY#
PARTS of VEHICLE DAMAGED: Heavy front end	PARTS of VEHICLE DAMAGED
VEHICLE TOWED TO: Sibby's Automotive; TOWED DUE TO DAMAGE Y-N: Yes	VEHICLE TOWED TO: ; TOWED DUE TO DAMAGE Y-N:

ALL INVOLVED PERSONS

	L	M	N	NAME and ADDRESS of EACH INVOLVED PERSON			DOB	O	P	Q	
1				TRAFFIC UNIT #1 OPERATOR or PEDESTRIAN #1							1
2				TRAFFIC UNIT #2 OPERATOR or PEDESTRIAN #2							2
3	W	N	/	Martinez	Christian	16 Hoadley Street Naugatuck, CT	06/24/91	/	3	1	3
4	/	/	/	/	/	/		/	/	/	4
5	/	/	/	/	/	/		/	/	/	5
6	/	/	/	/	/	/		/	/	/	6
7	/	/	/	/	/	/		/	/	/	7

ALL INVOLVED PERSONS

FORM PR-1

PAGE # 4 of 5

POLICE CASE NO 12-27147

ACCIDENT DIAGRAM

INDICATE NORTH

DIRECTION of TRAVEL of EACH TRAFFIC UNIT (N - North, S - South, E - East, W - West)

Traffic Unit # 3 Traveling E on Rubber Avenue

Traffic Unit # 4 Traveling on

to avoid the collision by turning slightly to the right. Mahoney stated Vehicle #2 collided with the driver-side doors causing his vehicle to spin out of control and then colliding with Vehicle #3 which was traveling on Rubber Avenue in the opposite direction of Vehicle #2.

Craft stated Mahoney approached the traffic signal at the intersection of Hoadley Street and Rubber Avenue. Craft stated the traffic signal turned green and Mahoney entered the intersection. Craft stated Vehicle #2 then collided with Vehicle #1.

Matt stated he could not remember what had happened.

Kamarouski stated he was traveling west on Rubber Avenue. Kamarouski stated the traffic signal at the intersection of Rubber Avenue and Melbourne Street was green so he continued west on Rubber Avenue. Kamarouski stated when he approached the intersection of Rubber Avenue and Hoadley Street, Vehicle #1 entered the intersection in front of his vehicle from Hoadley Street. Kamarouski stated he attempted to stop to avoid the collision but he could not. Kamarouski stated the front of his vehicle collided with the driver-side doors of Vehicle #1. Kamarouski stated Vehicle #1 then collided with Vehicle #3 which was traveling east on Rubber Avenue.

Khat stated he was traveling east on Rubber Avenue. Khat stated when he approached the traffic signal at the intersection of Rubber Avenue and Hoadley Street the traffic signal was green so he continued east on Rubber Avenue. Khat stated he then observed Vehicle #1 enter the intersection from Hoadley Street in front of Vehicle #2 causing the collision between Vehicle #1 and Vehicle #2. Khat stated Vehicle #2 then collided with his vehicle. Khat stated he attempted to stop to avoid a

DAMAGED PROPERTY OTHER THAN VEHICLES

1. DESCRIBE the NATURE and EXTENT of PROPERTY DAMAGE

/

NAME and ADDRESS of PROPERTY OWNER

/

2. DESCRIBE the NATURE and EXTENT of PROPERTY DAMAGE

/

NAME and ADDRESS of PROPERTY OWNER

/

RANK and SIGNATURE of INVESTIGATING OFFICER	POLICE AGENCY ID	REPORT DATE	CASE STATUS	SUPERVISOR
Ptl. Andre Moutela PL#36	Naugatuck Police	10/22/2012	O - Open C - Closed	

second collision but Vehicle #1 collided with his vehicle.

I then spoke with Witness #1, David Dwyer (DOB 03/12/1952). Dwyer stated he was traveling west on Rubber Avenue when he observed Vehicle #1 entered onto Rubber Avenue from Hoadley Street. Dwyer stated Vehicle #1 appeared to be heading straight into the Thustons Oil parking lot. Dwyer stated due to Vehicle #1 entering Rubber Avenue in front of Vehicle #2, who was traveling west on Rubber Avenue, Vehicle #2 collided with Vehicle #1. Dwyer stated Vehicle #1 then collided with Vehicle #3 which was traveling east on Rubber Avenue. Dwyer stated he did not know what color light the traffic signal in the west bound lane on Rubber Avenue was displaying.

Witness #2, Christian Martinez (DOB 06/24/1991), stated he was standing outside is residence on 16 Hoadley Street when he saw Vehicle #1 travel past him. Martinez stated Vehicle #1 had a red light at the intersection of Hoadley Street and Rubber Avenue. Martinez stated Vehicle #1 continued into the intersection with the red light and was then hit by Vehicle #2.

Vehicle #1 sustained heavy damage to the driver-side doors. The front of Vehicle #2 collided with the center of the driver-side of Vehicle #1. Vehicle #2 sustained heavy front end damage. Vehicle #3 also sustained heavy front end damage. Photographs of the accident scene, the damaged vehicles, and the apparently injuries of the passengers were taken.

I also observed two skid marks in the west bound traveling lane at the intersection for Rubber Avenue and Hoadley Street caused by Vehicle #2 attempting to stop. I also observed two skid marks in the east bound traveling lane at the intersection for Rubber Avenue and Hoadley Street caused by Vehicle #3 attempting to stop.

Due to the statements provided and the location of the impact on Vehicle #1 from Vehicle #2, I find Operator #1, Ryan Mahoney (DOB 08/12/1993) at fault for the collision for failing to stop at the traffic signal. Mahoney was issued and explained an infraction for violation of C.G.S. 14-301 "Failure to Obey Traffic Signal"

Vehicle #2 showed an expired registration since 08/26/2012. Kamarouski was issued and explained an infraction for violation of C.G.S. 14-12(a)* "Operating an Unregistered Motor Vehicle".

Vehicle #3 showed an expired registration since 08/01/2012. Khat was issued and explained an infraction for violation of C.G.S. 14-12(a)* "Operating an Unregistered Motor Vehicle".

All three vehicles were towed by Sibby's Auto to their facility.

No further action taken.

CONNECTICUT UNIFORM POLICE ACCIDENT REPORT

FORM PR-1 Rev. 01/01

GPS READINGS: Latitude:
Time Longitude:

FOR DOT USE ONLY

56

DATE of ACCIDENT	MILITARY TIME	ACCIDENT SEVERITY	VEHS INVOLVED #	PAGE #	POLICE CASE NO
Sun, Sep 30, 2012	15:00	Fatal [ ] Injury [ ] PDO [X]	2	1 or	12-25205

CITY or TOWN	TWN CODE	ACCIDENT OCCURRED ON (Street Name or Route #) AT ITS INTERSECTION WITH (Street, Name or Route #)
Naugatuck	088	Rubber Avenue at Melbourne

IF NOT AT INTERSECTION
1. Measure Distance ____ [ ] F - Feet, T - Tenths of Mile, M - Meters, K - Kilometers
2. Direction [ ] N - North, S - South, E - East, W - West
3. Give nearest intersecting street, town line or mile marker of ____
Accident Occurred: [ ] On Private Property [ ] Parking Lot

	TRAFFIC UNIT # 1	TRAFFIC UNIT # 2
	V - Vehicle, P - Pedestrian, N - Non-contact Vehicle	V - Vehicle, P - Pedestrian, N - Non-contact Vehicle
	V	V
OPER #1 or PEDESTRIAN (Last, First, MI)	Scavone Robert	Ayotte Kenneth
ADDRESS (Street No & Name)	18 Rockwell Avenue	4 Briarwood Circle
PROPER LIC CLASS Y-N		Y
CITY or TOWN	Naugatuck	Naugatuck
STATE	CT	CT
ZIP	06770	06770
SEX M-F	M	M
OPER LICENSE NO	068234293	121907886
STATE	CT	CT
DATE of BIRTH	03/06/89	12/01/47
OWNER (Last, First, MI - Enter same, if owner is operator)	Scavone Robert	Ayotte Kenneth
ADDRESS (Street No & Name)	18 Rockwell Avenue	4 Briarwood Circle
CITY or TOWN	Naugatuck	Naugatuck
STATE	CT	CT
ZIP	06770	06770
BODY TYPE	Sedan	Sedan
REGISTRATION NO	893UYM	779GAE
STATE	CT	CT
VEH YEAR & MAKE	95 HONDA CIVIC	07 SUBAR LEGACY
VEH ID NO (VIN)	1HGEG8544SL032254	45313L616377206548
CARRIER	/	/
CARRIER ADDRESS (Street, City or Town, State, Zip)	/	/
SOURCE of CARRIER NAME	/ SP - Shipping Papers/Trip Manifest, D - Driver, S - Side of Vehicle; US DOT #, ICC, MC # /	/ SP - Shipping Papers/Trip Manifest, D - Driver, S - Side of Vehicle; US DOT #, ICC, MC # /
GROSS VEH WEIGHT Rating #	/ /	/ /
HAZARDOUS MATERIAL PLACARD Required Y-N / 4 Digit# / Displayed Y-N / 1 Digit#	/	/
HAZARDOUS CARGO Released Y-N	/	/
ENFORCEMENT ACTION TAKEN	N - None, A - Arrest, W - Written Warning, V - Verbal Warning	N - None, A - Arrest, W - Written Warning, V - Verbal Warning
STATUTE or ORDINANCE NO(S)	14-224B	/
SUBJ of ACTION	O (O-Operator, C-Carrier, OW-Owner, P-Pedestrian)	(O-Operator, C-Carrier, OW-Owner, P-Pedestrian)
AUTOMOBILE INS CO–NAME–POLICY#		21ST CENTURY 9653290
PARTS of VEHICLE DAMAGED	Left rear wheel well and Left rear tire	Front Left Bumper
VEHICLE TOWED TO	N/A	N/A
TOWED DUE TO DAMAGE Y-N	No	No

ALL INVOLVED PERSONS

	L	M	N	NAME and ADDRESS of EACH INVOLVED PERSON			DOB	O	P	Q	
1	1	N	01	TRAFFIC UNIT #1 OPERATOR or PEDESTRIAN #1				9	4	1	1
2	2	N	01	TRAFFIC UNIT #2 OPERATOR or PEDESTRIAN #2				4	2	1	2
3	W	N	01	Orazietti	Ryki	195 Andrew Ave, naugatuck	07/21/82	4	3	1	3
4											4
5											5
6											6
7											7

ALL INVOLVED PERSONS

FORM PR-1

PAGE # 2 of 1

POLICE CASE NO 12-25205

ACCIDENT DIAGRAM

INDICATE NORTH

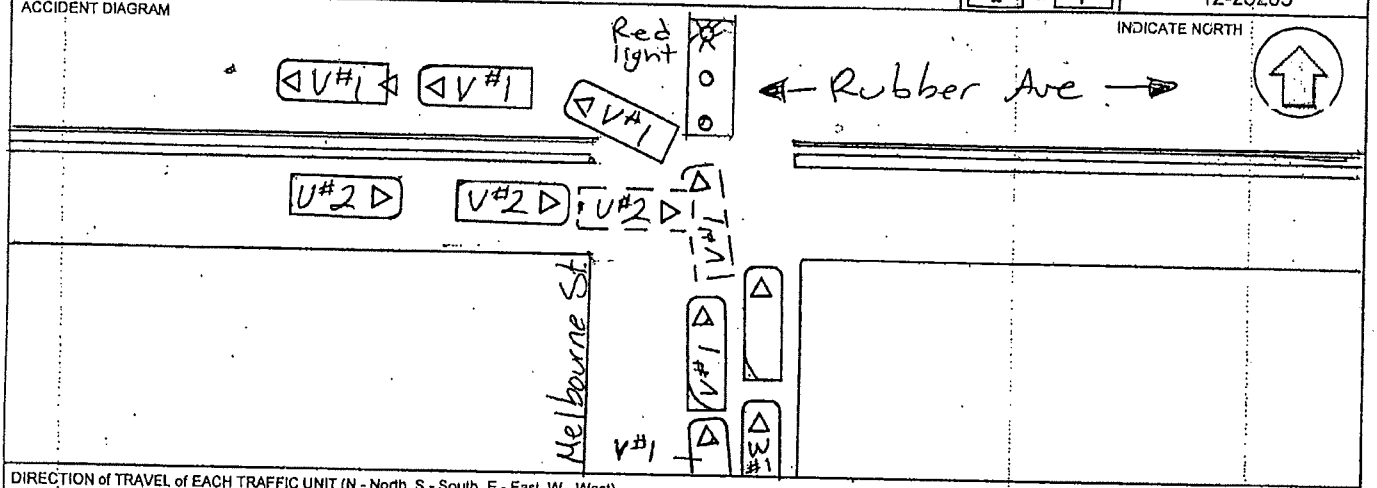

DIRECTION of TRAVEL of EACH TRAFFIC UNIT (N - North, S - South, E - East, W - West)

Traffic Unit # 1 Traveling [ ] on North on Melbourne Traffic Unit # 2 Traveling [E] on Rubber Ave

Operator # 2 stated he was traveling East on Rubber Avenue and was approaching the intersection at Melbourne Street. Operator # 2 stated he had a green light and proceeded through. Operator # 2 stated he saw a red and black Honda Civic come through the intersection and turned in front of him. Operator # 2 stated the operator of the Civic hit the front of his car and did not stop. Operator # 2 stated the Civic kept traveling West on Rubber Avenue. There was visible damage to the front left bumper of vehicle # 2.

Witness stated she was two cars back from the red light at Melbourne Street and Rubber Avenue. Witness stated she saw a red and black Honda Civic go past her on the left and through the red light. Witness stated the Civic hit Operator # 2 in the front of Operator # 2's vehicle. Witness stated the Civic never stopped and continued to travel West on Rubber Avenue. Witness stated when her light turned green she proceeded to follow the Civic but could not keep up because the Civic was traveling at a very high rate of speed. Witness stated she returned back to the scene to wait for the police.

Officer. Upon arrival I asked all parties involved if there were any injuries. All parties stated "NO" and refused medical treatment. I then asked all parties involved for all there proper paperwork which was provided. After speaking to all parties involved, and observing the damage to Operator # 2's vehicle and it's position, Operator # 1 was determined to be at fault. Operator # 1 was an evading motor vehicle and Operator # 2 was not at fault.

Case is presently being investigated.

DAMAGED PROPERTY CONTINUE IF NOT ENOUGH SPACE

1. DESCRIBE the NATURE and EXTENT of PROPERTY DAMAGE
unknown

NAME and ADDRESS of PROPERTY OWNER
unknown

2. DESCRIBE the NATURE and EXTENT of PROPERTY DAMAGE
Front End, left side bumper

NAME and ADDRESS of PROPERTY OWNER
Kenneth Ayotte 4 Briarwood Circle, Naugatuck Conn, 06770

RANK and SIGNATURE of INVESTIGATING OFFICER	POLICE AGENCY ID	REPORT DATE	CASE STATUS	SUPERVISOR
Ptl. John Julian PL43	Naugatuck Police	9/30/2012	O (O - Open, C - Closed)	Sgt. Peter Bosco S7

CONNECTICUT UNIFORM POLICE ACCIDENT REPORT

FORM PR-1 Rev. 01/01

GPS READINGS: Latitude:

Time Longitude:

FOR DOT USE ONLY

R 09 | A 1 | B 1 | C 1 | D 1 | E 1 | F 4 | G 2 | H 2 02 | S 2 3 | T 2 31

57

DATE of ACCIDENT	MILITARY TIME	ACCIDENT SEVERITY	VEHS INVOLVED #	PAGE #	POLICE CASE NO
Sun, Mar 3, 2013	11:06	Fatal [ ] Injury [ ] PDO [X]	2	1 of 2	13-5949

CITY or TOWN	TWN CODE	ACCIDENT OCCURRED ON (Street Name or Route #) AT ITS INTERSECTION WITH (Street, Name or Route #)
Naugatuck	088	Rubber Avenue at

IF NOT AT INTERSECTION

1. Measure Distance 50 [F] F - Feet, T - Tenths of Mile, M - Meters, K - Kilometers

2. Direction [W] N - North, S - South, E - East, W - West

3. Give nearest intersecting street, town line or mile marker of: Hoadley Street

Accident Occurred: [ ] On Private Property [ ] Parking Lot

	TRAFFIC UNIT # 1 [V] V - Vehicle, P - Pedestrian, N - Non-contact Vehicle	TRAFFIC UNIT # 2 [V] V - Vehicle, P - Pedestrian, N - Non-contact Vehicle
OPER #1 or PEDESTRIAN (Last, First, MI)	Martin Jaime	Correa Carlos
ADDRESS (Street No & Name)	14 George Street	51 Walnut Street
PROPER LIC CLASS Y-N	Y	Y
CITY or TOWN	Naugatuck	Waterbury
STATE	CT	CT
ZIP	06770	06702
SEX M-F	F	M
OPER LICENSE NO	137211929	184509155
STATE	CT	CT
DATE of BIRTH	11/26/82	06/07/64
OWNER (Last, First, MI - Enter same, if owner is operator)	Martin Jaime	Correa Carlos
ADDRESS (Street No & Name)	14 George Street	51 Walnut Street
CITY or TOWN	Naugatuck	Waterbury
STATE	CT	CT
ZIP	06770	06702
BODY TYPE	Station	Station
REGISTRATION NO	752YRY	530G0
STATE	CT	CT
VEH YEAR & MAKE	2002 FORD ESCAPE	1997 FORD EPT
VEH ID NO (VIN)	1FMCU041X2KA26905	1FMEU18W3VLC20520
CARRIER		
CARRIER ADDRESS (Street, City or Town, State, Zip)		
SOURCE of CARRIER NAME	SP - Shipping Papers/Trip Manifest; D - Driver; S - Side of Vehicle; US DOT #; ICC, MC #	SP - Shipping Papers/Trip Manifest; D - Driver; S - Side of Vehicle; US DOT #; ICC, MC #
GROSS VEH WEIGHT Rating #		
HAZARDOUS MATERIAL PLACARD	Required Y-N; 4 Digit#; Displayed Y-N; 1 Digit#	Required Y-N; 4 Digit#; Displayed Y-N; 1 Digit#
HAZARDOUS CARGO	Released Y-N	Released Y-N
ENFORCEMENT ACTION TAKEN	A (N - None, A - Arrest, W - Written Warning, V - Verbal Warning)	N (N - None, A - Arrest, W - Written Warning, V - Verbal Warning)
STATUTE or ORDINANCE NO(S)	14-240	
SUBJ of ACTION	O (O-Operator, C-Carrier, OW-Owner, P-Pedestrian)	(O-Operator, C-Carrier, OW-Owner, P-Pedestrian)
AUTOMOBILE INS CO-NAME-POLICY#	Infinity Premier 106630017904001	North American Under 600475168903
PARTS of VEHICLE DAMAGED	Front	Rear
VEHICLE TOWED TO	N/A	N/A
TOWED DUE TO DAMAGE Y-N		

ALL INVOLVED PERSONS

	L	M	N	NAME and ADDRESS of EACH INVOLVED PERSON			DOB	O	P	Q	
1	1	N	01	TRAFFIC UNIT #1 OPERATOR or PEDESTRIAN #1				4	2	1	1
2	2	N	01	TRAFFIC UNIT #2 OPERATOR or PEDESTRIAN #2				4	2	1	2
3	2	N	03	Droz	Wayne	933 rubber Avenue, Naugatuck, CT, 06770	10/04/90	4	2	1	3
4											4
5											5
6											6
7											7

ALL INVOLVED PERSONS

FORM PR-1	PAGE #	POLICE CASE NO
Not to Scale	2 of 2	13-5949

ACCIDENT DIAGRAM

INDICATE NORTH

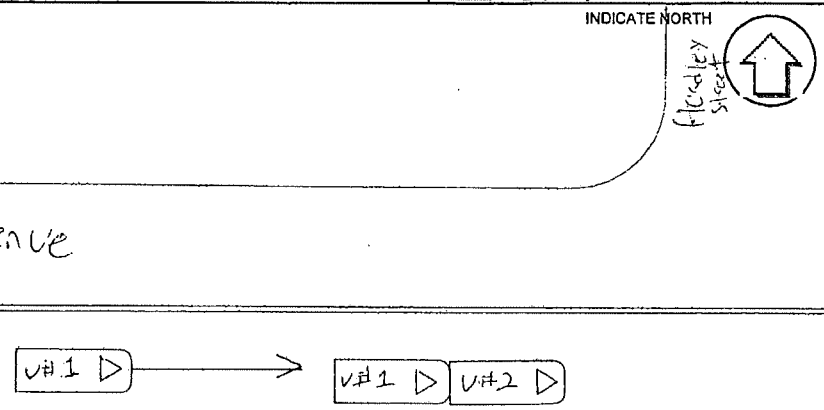

DIRECTION of TRAVEL of EACH TRAFFIC UNIT (N - North, S - South, E - East, W - West)

Traffic Unit # 1 Traveling E on Rubber Avenue Traffic Unit # 2 Traveling E on Rubber Avenue

Operator #1: Stated she was slowing down for the red light and went to reach for her drink. Operator #1 stated she reached for her drink and her foot slipped off the break. Operator #1 stated her vehicle then struck the rear of Vehicle #2.

Operator #2: Stated he was stopped for the red light on Rubber Avenue @ Hoadley Street. Operator #2 stated all of the sudden Vehicle #1 struck his vehicle from behind.

Passenger Veh#2: Stated they were stopped at the red light and then all of the sudden his seat belt locked. Passenger Veh#2 stated he looked back and noticed Vehicle #1 had struck their vehicle from behind.

Officer: Upon arrival, I observed minor front end damage to Vehicle #1 and minor rear end damage to Vehicle #2. I also observed pieces of rust from the bumper of Vehicle #2 in the roadway a few feet back from where the vehicles pulled off the road after the accident. Medical personnel were dispatched, all parties refused treatment and stated they were not injured. All parties stated they were wearing their seat belts.

Both operator statements are consistent with the damage I observed.

Operator #1 was issued an infraction for 14-240 "Failure to Travel a Reasonable Distance Apart".

DAMAGED PROPERTY OTHER THAN IN VOLVED VEHICLES

1. DESCRIBE the NATURE and EXTENT of PROPERTY DAMAGE

NAME and ADDRESS of PROPERTY OWNER

2. DESCRIBE the NATURE and EXTENT of PROPERTY DAMAGE

NAME and ADDRESS of PROPERTY OWNER

RANK and SIGNATURE of INVESTIGATING OFFICER	POLICE AGENCY ID	REPORT DATE	CASE STATUS	SUPERVISOR
Ptl. Anthony Mistretta PL41	Naugatuck Police	3/4/2013	C O - Open C - Closed	Lt. Steven Hunt Lt2

Lt. Steven Hunt

CONNECTICUT UNIFORM POLICE ACCIDENT REPORT

FORM PR-1 Rev. 01/01

GPS READINGS: Latitude:

Time Longitude:

FOR DOT USE ONLY

R 09 | A 1 | B 1 | C 1 | D 1 | E 1 | F 4 | G 2 | H 02 | S 3 | T 31

58

DATE of ACCIDENT	MILITARY TIME	ACCIDENT SEVERITY	VEHS INVOLVED #	PAGE #	POLICE CASE NO
Thu, Mar 28, 2013	16:26	Fatal [ ] Injury [ ] PDO [X]		1 of 2	13-8361

CITY or TOWN	TWN CODE	ACCIDENT OCCURRED ON (Street Name or Route #) AT ITS INTERSECTION WITH (Street, Name or Route #)
Naugatuck	088	Rubber Avenue at Hoadley Stret

IF NOT AT INTERSECTION

1. Measure Distance _____ [ ] F - Feet, T - Tenths of Mile, M - Meters, K - Kilometers

2. Direction [ ] N - North, S - South, E - East, W - West

3. Give nearest intersecting street, town line or mile marker of _____

Accident Occurred: [ ] On Private Property [ ] Parking Lot

	TRAFFIC UNIT # 1	TRAFFIC UNIT # 2
	[V] V - Vehicle, P - Pedestrian, N - Non-contact Vehicle	[V] V - Vehicle, P - Pedestrian, N - Non-contact Vehicle
OPER #1 or PEDESTRIAN (Last, First, MI)	Pelliccia Susan	Lopes Joao
ADDRESS (Street No & Name)	48 Tawny Thrush Road	712 High Street
PROPER LIC CLASS Y-N	Y	Y
CITY or TOWN	Naugatuck	Naugatuck
STATE	CT	CT
ZIP	06770	06770
SEX M-F	F	M
OPER LICENSE NO	191591562	097818334
STATE	CT	CT
DATE of BIRTH	07/26/44	09/13/85
OWNER (Last, First, MI - Enter same, if owner is operator)	Pelliccia Susan	Lopes Joao
ADDRESS (Street No & Name)	48 Tawny Thrush Road	712 High Street
CITY or TOWN	Naugatuck	Naugatuck
STATE	CT	CT
ZIP	06770	06770
BODY TYPE	Sedan	2 Door
REGISTRATION NO	926TZB	143XOF
STATE	CT	CT
VEH YEAR & MAKE	2005 HYUNDA SANTA FE	2006 VOLKS GTI
VEH ID NO (VIN)	KM8SC73E15U879004	9BWDE61JX64003847
CARRIER	/	/
CARRIER ADDRESS (Street, City or Town, State, Zip)	/	/
SOURCE of CARRIER NAME	/ SP - Shipping Papers/Trip Manifest, D - Driver, S - Side of Vehicle; US DOT # / ICC, MC # /	/ SP - Shipping Papers/Trip Manifest, D - Driver, S - Side of Vehicle; US DOT # / ICC, MC # /
GROSS VEH WEIGHT Rating #	/	/
HAZARDOUS MATERIAL PLACARD Required Y-N / Displayed Y-N	4 Digit# / 1 Digit#	4 Digit# / 1 Digit#
HAZARDOUS CARGO Released Y-N		
ENFORCEMENT ACTION TAKEN N - None, A - Arrest, W - Written Warning, V - Verbal Warning	V	N
STATUTE or ORDINANCE NO(S)	14-240(a)	/
SUBJ of ACTION O-Operator, C-Carrier, OW-Owner, P-Pedestrian	O	/
AUTOMOBILE INS CO--NAME--POLICY#	The Hanover American	Progressive 65857572-2
PARTS of VEHICLE DAMAGED	Front Bumper	Rear Bumper
VEHICLE TOWED TO	N/A	N/A
TOWED DUE TO DAMAGE Y-N	No	No

ALL INVOLVED PERSONS

	L	M	N	NAME and ADDRESS of EACH INVOLVED PERSON	OOB	O	P	Q
1	1	N	01	TRAFFIC UNIT #1 OPERATOR or PEDESTRIAN #1		4	2	1
2	2	N	01	TRAFFIC UNIT #2 OPERATOR or PEDESTRIAN #2		4	2	1
3								
4								
5								
6								
7								

ALL INVOLVED PERSONS

FORM PR-1

Not To Scale

PAGE # 2 of 2

POLICE CASE NO 13-8361

ACCIDENT DIAGRAM

Hoadley Street

INDICATE NORTH

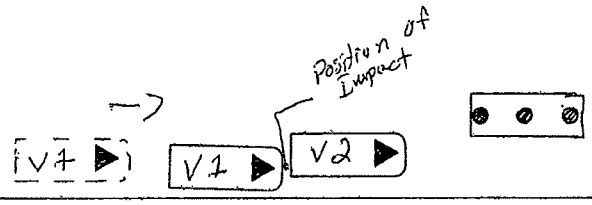

Rubber Avenue

DIRECTION of TRAVEL of EACH TRAFFIC UNIT (N - North, S - South, E - East, W - West)

Traffic Unit # 1 Traveling E on Rubber Avenue Traffic Unit # 2 Traveling E on Rubber Avenue

Operator 1 Stated she was traveling east on Rubber Avenue. Operator 1 stated the traffic light turned red and she came to a complete stop behind Vehicle 2. Operator 1 stated she thought the light turned green and she accelerated. Operator 1 stated she then collided into Vehicle 2's rear bumper with Vehicle 1's front bumper. Operator 1 stated she was wearing her seat belt and sustained no injuries.

Operator 2 Stated he was traveling east on Rubber Avenue. Operator 2 stated the traffic light turned red and he came to a complete stop. Operator 2 stated the light was still red and he was struck in his rear bumper by Vehicle 1. Operator 2 stated he was wearing his seat belt and sustained no injuries.

Officer Upon my arrival both vehicles were located in the position of impact. Vehicle 1 had consistent damage and had paint transfer located on the front bumper. Vehicle 2 had consistent damage and had paint transfer located on the rear bumper. Operator 1 stated she collided with vehicle 2. Operator 1 stated she knew it was her fault for colliding with vehicle 2. Operator 2 was cited at fault for the accident and was issued a Verbal Warning for CGS: 14-240(a) Following Too Closely.

IF MORE PROPERTY CHARGES IN ACTUAL VEHICLES

1. DESCRIBE the NATURE and EXTENT of PROPERTY DAMAGE

NAME and ADDRESS of PROPERTY OWNER

2. DESCRIBE the NATURE and EXTENT of PROPERTY DAMAGE

NAME and ADDRESS of PROPERTY OWNER

RANK and SIGNATURE of INVESTIGATING OFFICER	POLICE AGENCY ID	REPORT DATE	CASE STATUS	SUPERVISOR
Pt. Matthew Sulek PL39	Naugatuck Police	3/28/2013	C (O - Open, C - Closed)	Sgt. Peter Bosco S6

CONNECTICUT UNIFORM POLICE ACCIDENT REPORT

FORM PR-1 Rev. 01/01

GPS READINGS: Latitude:
Time Longitude:

FOR DOT USE ONLY

DATE of ACCIDENT	MILITARY TIME	ACCIDENT SEVERITY	VEHS INVOLVED #	PAGE #	POLICE CASE NO
Thu, May 2, 2013	1552:00	Fatal / Injury X PDO /	2	1 of 2	13-11749

CITY or TOWN	TWN CODE	ACCIDENT OCCURRED ON (Street Name or Route #) AT ITS INTERSECTION WITH (Street, Name or Route #)
Naugatuck	088	Rubber Avenue at Hoadley Street

IF NOT AT INTERSECTION
1. Measure Distance _____ F - Feet, T - Tenths of Mile, M - Meters, K - Kilometers
2. Direction N - North, S - South, E - East, W - West
3. Give nearest intersecting street, town line or mile marker of _____
Accident Occurred: On Private Property Parking Lot

TRAFFIC UNIT # 1	TRAFFIC UNIT # 2
V - Vehicle, P - Pedestrian, N - Non-contact Vehicle	V - Vehicle, P - Pedestrian, N - Non-contact Vehicle
OPER #1 or PEDESTRIAN (Last, First, MI): Dickinson James	OPER #2 or PEDESTRIAN (Last, First, MI): Aresta Agostinho
ADDRESS: 80 Linda Court	ADDRESS: 9155 36th Way
PROPER LIC CLASS Y-N: Y	PROPER LIC CLASS Y-N: Y
CITY: Naugatuck, STATE: CT, ZIP: 06770	CITY: Pinellas Park, STATE: FL, ZIP: 06770
SEX M-F: M	SEX M-F: M
OPER LICENSE NO: 096116599, STATE: CT	OPER LICENSE NO: A623004350150, STATE: FL
DATE of BIRTH: 09/05/71	DATE of BIRTH: 01/15/35
OWNER (Last, First, MI - Enter same, if owner is operator): Dickinson James	OWNER'S (Last, First, MI - Enter same, if owner is operator): Aresta Agostinho
ADDRESS: 80 Linda Court	ADDRESS: 369 King Street
CITY: Naugatuck, STATE: CT, ZIP: 06770	CITY: Naugatuck, STATE: CT, ZIP: 06770
BODY TYPE: Van	BODY TYPE: Pickup
REGISTRATION NO: 435L7, STATE: CT	REGISTRATION NO: 6CB536, STATE: CT
VEH YEAR & MAKE: 2002 DODGE CARAVAN	VEH YEAR & MAKE: 2001 FORD F150
VEH ID NO (VIN): 2B4GP44372R753472	VEH ID NO (VIN): 2FTRX18L01CA86640
CARRIER	CARRIER
CARRIER ADDRESS (Street, City or Town, State, Zip)	CARRIER ADDRESS (Street, City or Town, State, Zip)
SOURCE of CARRIER NAME: SP - Shipping Papers/Trip Manifest, D - Driver, S - Side of Vehicle; US DOT #, ICC, MC #	SOURCE of CARRIER NAME: SP - Shipping Papers/Trip Manifest, D - Driver, S - Side of Vehicle; US DOT #, ICC, MC #
GROSS VEH WEIGHT Rating #	GROSS VEH WEIGHT Rating #
HAZARDOUS MATERIAL PLACARD: Required Y-N, 4 Digit#, Displayed Y-N, 1 Digit#	HAZARDOUS MATERIAL PLACARD: Required Y-N, 4 Digit#, Displayed Y-N, 1 Digit#
HAZARDOUS CARGO Released Y-N	HAZARDOUS CARGO Released Y-N
ENFORCEMENT ACTION TAKEN: A (N - None, A - Arrest, W - Written Warning, V - Verbal Warning)	ENFORCEMENT ACTION TAKEN: N (N - None, A - Arrest, W - Written Warning, V - Verbal Warning)
STATUTE or ORDINANCE NO(S): 14-240	STATUTE or ORDINANCE NO(S): none
SUBJ of ACTION: O (O-Operator, C-Carrier, OW-Owner, P-Pedestrian)	SUBJ of ACTION: / (O-Operator, C-Carrier, OW-Owner, P-Pedestrian)
AUTOMOBILE INS CO–NAME–POLICY#: ESURANCE INSURANCE PACT-003675913	AUTOMOBILE INS CO–NAME–POLICY#: Middlesex Mutual AU0008131344-0
PARTS of VEHICLE DAMAGED: FRONT END	PARTS of VEHICLE DAMAGED: REAR BUMPER
VEHICLE TOWED TO: Sibby's Automotive; TOWED DUE TO DAMAGE Y-N: Yes	VEHICLE TOWED TO: n/a; TOWED DUE TO DAMAGE Y-N:

ALL INVOLVED PERSONS

	L	M	N	NAME and ADDRESS of EACH INVOLVED PERSON	DOB	O	P	Q	
1	1	N	01	TRAFFIC UNIT #1 OPERATOR or PEDESTRIAN #1		4	2	1	1
2	2	B	01	TRAFFIC UNIT #2 OPERATOR or PEDESTRIAN #2		4	2	1	2
3									3
4									4
5									5
6									6
7									7

ALL INVOLVED PERSONS

59

FORM PR-1	PAGE # 2 of 2	POLICE CASE NO 13-11749

ACCIDENT DIAGRAM

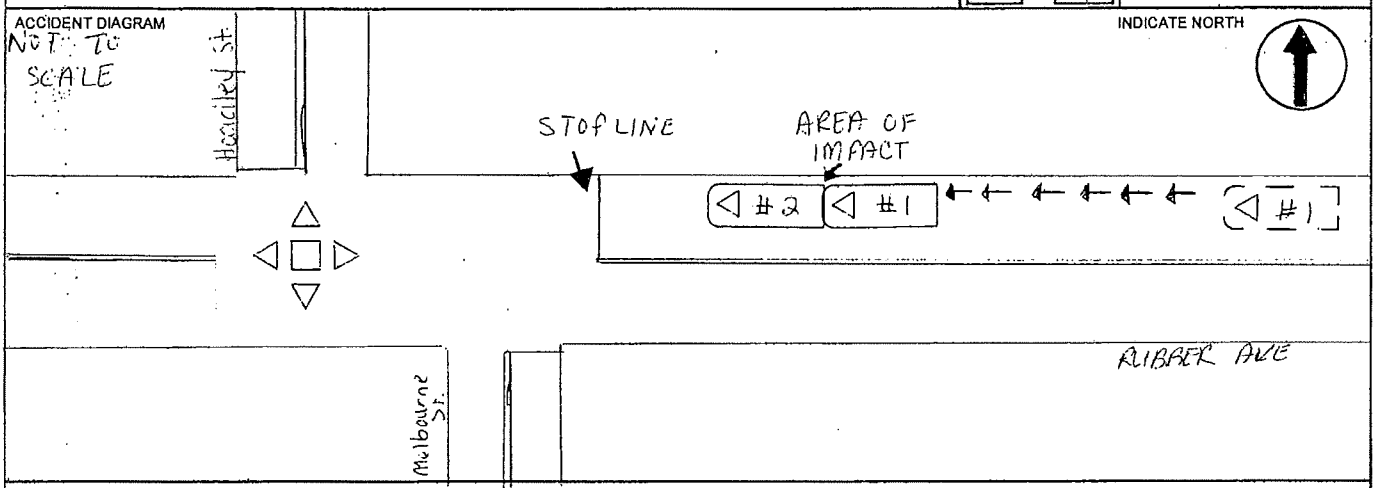

DIRECTION of TRAVEL of EACH TRAFFIC UNIT (N - North, S - South, E - East, W - West)

Traffic Unit # 1 Traveling W on RUBBER AVENUE Traffic Unit # 2 Traveling W on RUBBER AVENUE

This was a two vehicle rear-end collision that occurred at the intersection of Rubber Avenue and Hoadley Street. There were no known witnesses to the collision. At the time of the collision the weather condition was clear and the roadway surface was dry.

Operator #1 explained that he was traveling westbound on Rubber Avenue, when he saw that Vehicle #2 was stopped. Operator #1 stated that when he began to apply his brakes he blacked out and his front bumper collided with Vehicle #2.

Operator #2 explained that he was stopped westbound on Rubber Avenue in a line of stopped traffic. While stopped, Vehicle #1 collided into the rear bumper of his vehicle.

Operator #1 was evaluated by EMS and signed a medical transport refusal. Operator #2 complained of back pain and was taken to Saint Mary's Hospital. Vehicle #1's front bumper was dented, the hood was dented in and there were fluids leaking from the vehicle. Vehicle #2 had minor scratches and paint transfer to the rear bumper. Operator #1 was found to be at fault, and issued an infraction (R807790 -5), for Failure to Drive a Reasonable Distance Apart {CGS 14-240}.

The Fire Department was called to clean up vehicle fluids accordingly.

Vehicle #1 was towed by Sibby's Automotive.

No further action.

DAMAGED PROPERTY OTHERWISE IN VOLVED VEHICLES

1. DESCRIBE the NATURE and EXTENT of PROPERTY DAMAGE

NAME and ADDRESS of PROPERTY OWNER

2. DESCRIBE the NATURE and EXTENT of PROPERTY DAMAGE

NAME and ADDRESS of PROPERTY OWNER

RANK and SIGNATURE of INVESTIGATING OFFICER	POLICE AGENCY ID	REPORT DATE	CASE STATUS	SUPERVISOR
Ptl. Alexia Castro PL42	Naugatuck Police	5/2/2013	C O - Open C - Closed	Sgt. Peter Bosco S6

CONNECTICUT UNIFORM POLICE ACCIDENT REPORT

FORM PR-1 Rev. 01/01

GPS READINGS: Latitude:
Time Longitude:

FOR DOT USE ONLY

R 04 | A 1 | B 1 | C 1 | D 1 | E 1 | F 4 | G 2 | H 02

60

DATE of ACCIDENT	MILITARY TIME	ACCIDENT SEVERITY	VEHS INVOLVED #	PAGE #	POLICE CASE NO
Mon, Aug 19, 2013	11:43	Fatal [ ] Injury [ ] PDO [X]	2	1 of 2	13-23140

CITY or TOWN	TWN CODE	ACCIDENT OCCURRED ON (Street Name or Route #) AT ITS INTERSECTION WITH (Street, Name or Route #)
Naugatuck	088	Rubber Avenue at Hoadley Street

IF NOT AT INTERSECTION
1. Measure Distance _____ [ ] F - Feet, T - Tenths of Mile, M - Meters, K - Kilometers
2. Direction [ ] N - North, S - South, E - East, W - West
3. Give nearest intersecting street, town line or mile marker of _____
Accident Occurred: [ ] On Private Property [ ] Parking Lot

	TRAFFIC UNIT # 1	TRAFFIC UNIT # 2
	[V] V - Vehicle, P - Pedestrian, N - Non-contact Vehicle	[V] V - Vehicle, P - Pedestrian, N - Non-contact Vehicle
OPER #1 or PEDESTRIAN (Last, First, MI)	Santo Karen	Wilson Antoine
ADDRESS (Street No & Name)	15 Idleview Park	45 Hutchinson St.
PROPER LIC CLASS Y-N	Y	Y
CITY or TOWN	Naugatuck	Waterbury
STATE	CT	CT
ZIP	06770	06708
SEX M-F	F	M
OPER LICENSE NO	193203538	146756621
STATE	CT	CT
DATE of BIRTH	07/18/58	02/23/78
OWNER (Last, First, MI - Enter same, if owner is operator)	Santo Karen	Goetz Debra
ADDRESS (Street No & Name)	15 Idleview Park	140 Thompson St.
CITY or TOWN	Naugatuck	New Haven
STATE	CT	CT
ZIP	06770	06513
BODY TYPE	4 Door	Convertible
REGISTRATION NO	894MKK	619ZZX
STATE	CT	CT
VEH YEAR & MAKE	11 CHEVRO Aveo	10 FORD MUSTANG
VEH ID NO (VIN)	KL1TD5DE9B122097	1ZVBP8EN8A517116
CARRIER		
CARRIER ADDRESS (Street, City or Town, State, Zip)		
SOURCE of CARRIER NAME	SP - Shipping Papers/Trip Manifest, D - Driver, S - Side of Vehicle; US DOT #, ICC, MC #	SP - Shipping Papers/Trip Manifest, D - Driver, S - Side of Vehicle; US DOT #, ICC, MC #
GROSS VEH WEIGHT	Rating # / Bating #	Rating #
HAZARDOUS MATERIAL PLACARD	Required Y-N, 4 Digit#, Displayed Y-N, 4 Digit#	Required Y-N, 4 Digit#, Displayed Y-N, 4 Digit#
HAZARDOUS CARGO	Released Y-N	Released Y-N
ENFORCEMENT ACTION TAKEN	V — N - None, A - Arrest, W - Written Warning, V - Verbal Warning	/ — N - None, A - Arrest, W - Written Warning, V - Verbal Warning
STATUTE or ORDINANCE NO(S)	14-236(1), 14-243(a)	/
SUBJ of ACTION	O — O-Operator, C-Carrier, OW-Owner, P-Pedestrian	/ — O-Operator, C-Carrier, OW-Owner, P-Pedestrian
AUTOMOBILE INS CO--NAME--POLICY#	Progressive 17621719-2	Allstate 025033805
PARTS of VEHICLE DAMAGED	Front Pass. Qtr.	Driver Door & Rear Qtr.
VEHICLE TOWED TO	/	/
TOWED DUE TO DAMAGE Y-N	No	No

ALL INVOLVED PERSONS

	L	M	N	NAME and ADDRESS of EACH INVOLVED PERSON			DOB	O	P	Q	
1	1	N	01	TRAFFIC UNIT #1 OPERATOR or PEDESTRIAN #1				4	3	1	1
2	2	N	01	TRAFFIC UNIT #2 OPERATOR or PEDESTRIAN #2				4	3	1	2
3	2	N	03	Singleton	Shamirra	42 Orange St.	12/29/85	4	3	1	3
4											4
5											5
6											6
7											7

ALL INVOLVED PERSONS

FORM PR-1

PAGE # 2 of 2 | POLICE CASE NO 13-23140

ACCIDENT DIAGRAM

INDICATE NORTH

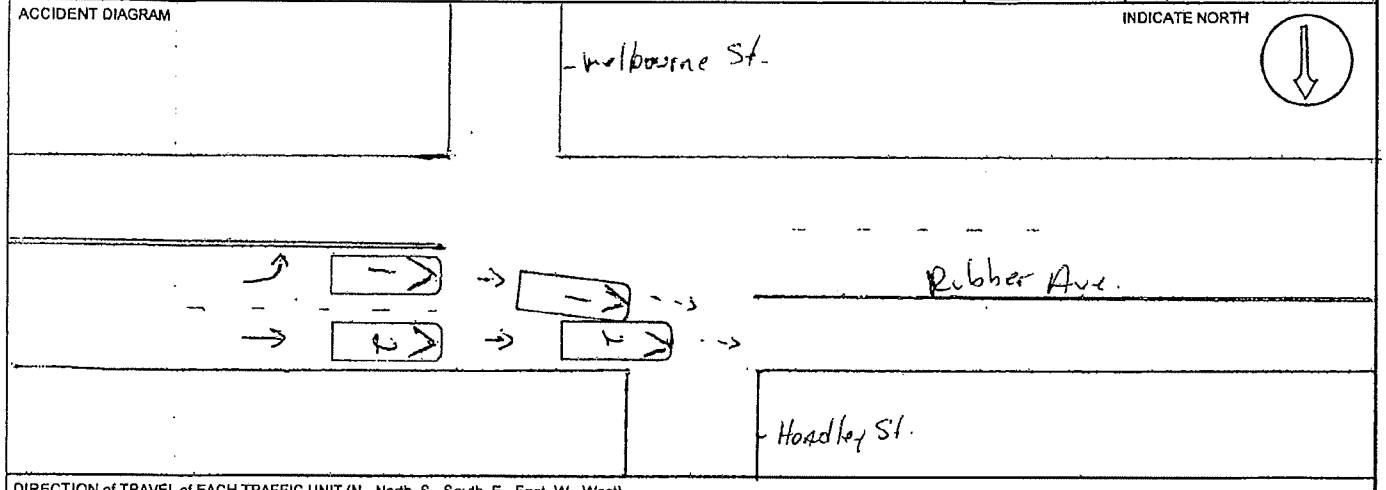

DIRECTION of TRAVEL of EACH TRAFFIC UNIT (N - North, S - South, E - East, W - West)

Traffic Unit # 1 Traveling W on On Rubber Ave. Traffic Unit # 2 Traveling W on On Rubber Ave.

Operator #1 stated she was traveling west on Rubber ave. and was stopped at the traffic light at Rubber Ave. and Melbourne St. She stated the light turned green and she proceeded west on Rubber Ave. She stated the next thing she knew she had struck Vehicle #2 which must have also been traveling west. She stated she does not remember what happened.

Operator #2 stated he was traveling west on Rubber Ave. and was stopped at the traffic light at the intersection of Rubber Ave. and Melbourne St. He stated he was in the right lane which has a west bound arrow, and Vehicle #2 was to his left in the left lane with a left arrow only to head south on Melbourne. He stated the light turned green and he proceeded straight (west) and was then struck by Vehicle #1 which also went straight and tried to cut in to his lane. He stated the front passenger quarter panel of Vehicle #1 struck the driver side door and rear quarter panel of his vehicle.

Officer states the contributing factor applies to Operator #1 for C.G.S. 14-236(1) Failure To Drive In Proper Lane, and C.G.S. 14-243(a) Unsafe Movement From Stopped Position. Operator #1 was issued a verbal warning. No injuries were reported.

DAMAGED PROPERTY OTHER THAN TO VEHICLES

1. DESCRIBE the NATURE and EXTENT of PROPERTY DAMAGE

NAME and ADDRESS of PROPERTY OWNER

2. DESCRIBE the NATURE and EXTENT of PROPERTY DAMAGE

NAME and ADDRESS of PROPERTY OWNER

RANK and SIGNATURE of INVESTIGATING OFFICER	POLICE AGENCY ID	REPORT DATE	CASE STATUS	SUPERVISOR
Ptl. Alan Crosswait PL6	Naugatuck Police	9/10/2013	C (O - Open, C - Closed)	Lt. Steven Hunt Lt2

PL6

Lt. Steven Hunt

CONNECTICUT UNIFORM POLICE ACCIDENT REPORT

FORM PR-1 Rev. 01/01

GPS READINGS: Latitude:

Time Longitude:

FOR DOT USE ONLY

DATE of ACCIDENT	MILITARY TIME	ACCIDENT SEVERITY	VEHS INVOLVED #	PAGE #	POLICE CASE NO
Fri, Sep 13, 2013	10:01	Fatal [ ] Injury [ ] PDO [X]	2	1 or 2	13-25661

CITY or TOWN	TWN CODE	ACCIDENT OCCURRED ON (Street Name or Route #) AT ITS INTERSECTION WITH (Street, Name or Route #)
Naugatuck	088	Rubber Avenue at Melbourne Street

IF NOT AT INTERSECTION

1. Measure Distance [ ] F - Feet T - Tenths of Mile M - Meters K - Kilometers [ ] 2. Direction N - North S - South E - East W - West 3. Give nearest intersecting street, town line or mile marker of

Accident Occurred: [ ] On Private Property [ ] Parking Lot

	TRAFFIC UNIT # 1	TRAFFIC UNIT # 2
	[V] V - Vehicle, P - Pedestrian, N - Non-contact Vehicle	[V] V - Vehicle, P - Pedestrian, N - Non-contact Vehicle
OPER #1 or PEDESTRIAN (Last, First, MI)	Wells Khari	Cosme Sanchez
ADDRESS (Street No & Name)	933 Rubber Avenue 4P	2362 Topaz Trl.
PROPER LIC CLASS Y-N	[ ]	[ ]
CITY or TOWN	Naugatuck	Kissimmee
STATE	CT	FL
ZIP	06770	34743
SEX M-F	F	M
OPER LICENSE NO	037683198	S522104703490
STATE	CT	FL
DATE of BIRTH	03/14/85	09/29/70
OWNER (Last, First, MI - Enter same, if owner is operator)	Wells Barbara	EGP Transport
ADDRESS (Street No & Name)	1104 Memory Lane	12630 Chelmsford Court
CITY or TOWN	Monroe	Orlando
STATE	NC	FL
ZIP	28112	32837
BODY TYPE	4 Door	Tractor
REGISTRATION NO	YZE5956	F5858I
STATE	NC	FL
VEH YEAR & MAKE	2006 CHEVRO IMPALA	1997 PTRB
VEH ID NO (VIN)	2G1WT58K269133483	1NP5DB9X3VN441307
CARRIER		EGP Auto Transport Inc
CARRIER ADDRESS (Street, City or Town, State, Zip)		12630 Chelmsford Ct Orlando, Florida 32837
SOURCE of CARRIER NAME	[ ] SP - Shipping Papers/Trip Manifest D - Driver S - Side of Vehicle [ ] US DOT # ICC, MC #	[ ] SP - Shipping Papers/Trip Manifest D - Driver S - Side of Vehicle [ ] US DOT # ICC, MC #
GROSS VEH WEIGHT Rating #		Rating # 80000
HAZARDOUS MATERIAL PLACARD	Required Y-N [ ] 4 Digit# Displayed Y-N [ ] 1 Digit#	Required Y-N [ ] 4 Digit# Displayed Y-N [ ] 1 Digit#
HAZARDOUS CARGO Released Y-N	[ ]	[ ]
ENFORCEMENT ACTION TAKEN	[N] N - None, A - Arrest, W - Written Warning, V - Verbal Warning	[V] N - None, A - Arrest, W - Written Warning, V - Verbal Warning
STATUTE or ORDINANCE NO(S)		Unsafe Backing 14-243(a)
SUBJ of ACTION	[ ] O-Operator C-Carrier OW-Owner P-Pedestrian	[O] O-Operator C-Carrier OW-Owner P-Pedestrian
AUTOMOBILE INS CO--NAME--POLICY#	Nationwide Mutual Insurance 6132M757815	Castle Point 239-437-6444
PARTS of VEHICLE DAMAGED	Front Bumper	Minor Scratches
VEHICLE TOWED TO	N/A	N/A
TOWED DUE TO DAMAGE Y-N	No	No

ALL INVOLVED PERSONS

	L	M	N	NAME and ADDRESS of EACH INVOLVED PERSON			DOB	O	P	Q	
1	1	N		TRAFFIC UNIT #1 OPERATOR or PEDESTRIAN #1				4	3	1	1
2	2	N		TRAFFIC UNIT #2 OPERATOR or PEDESTRIAN #2				4	3	1	2
3	1	N		Wells	Danisha	933 Rubber Avenue 4j	09/04/86	4	3	1	3
4											4
5											5
6											6
7											7

ALL INVOLVED PERSONS

(6)

FORM PR-1

PAGE # 2 of 2

POLICE CASE NO 13-25661

ACCIDENT DIAGRAM

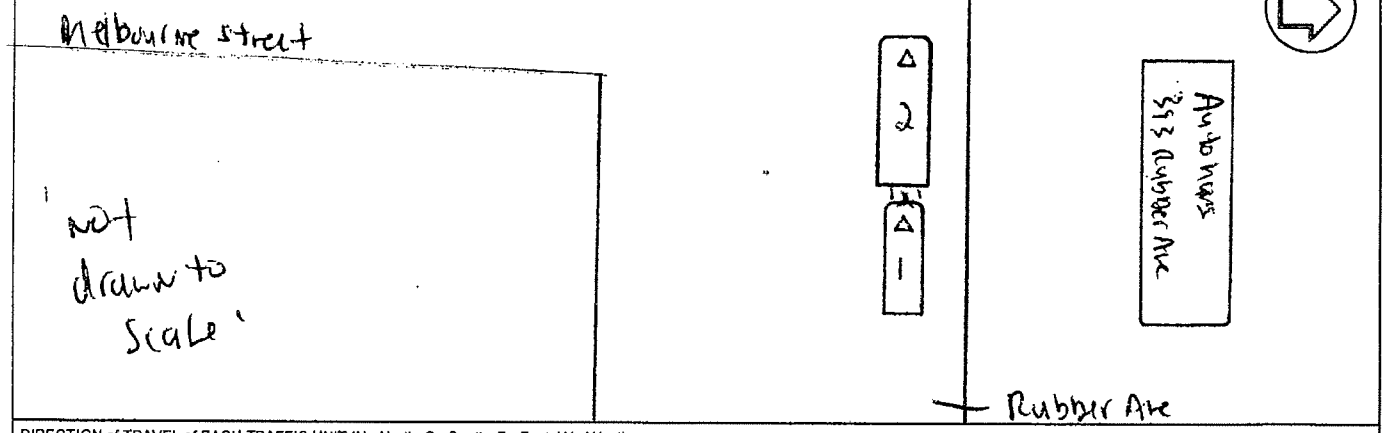

DIRECTION of TRAVEL of EACH TRAFFIC UNIT (N - North, S - South, E - East, W - West)

Traffic Unit # 1 Traveling W on Rubber Avenue Traffic Unit # 2 Traveling E on Rubber Avenue

On 09/13/13 at 10:01 hours, I was dispatched to a motor vehicle accident on Rubber Avenue by Melbourne Street.
Upon my arrival, I asked both operators and passenger if they were okay and needed medical attention. All stated they were fine and didn't need medical attention.

Operator #1 stated she was traveling West on Rubber Avenue. Operator #1 stated when she stopped on Rubber Avenue there was a large Car Carrier in front of her. Operator #1 stated they were in front on Autohaus Inc. 393 Rubber Avenue. Operator #1 stated the large Car Carrier then started backing up. Operator #1 stated she then put her vehicle in reverse because the large Car Carrier was going to hit her vehicle. Operator #1 stated as she was driving in reverse the large Car Carrier struck her front bumper causing damage to it. Operator #1 also mentioned that when she was backing up she think she struck a white car that was behind her. I looked at the rear bumper to vehicle #1 and didn't see damage to it. Also the vehicle that was behind her vehicle had already left the scene.

Operator #2 stated he parked the Car Carrier he was driving in front of Autohaus Inc. because he was delivering cars to Autohaus. Operator #2 stated he needed to back up to get out of the intersection. Operator #2 stated he didn't see any vehicles behind his vehicle and started backing up going East. Operator #2 stated this is when he struck vehicle #1 in the front bumper. Vehicle #2 didn't have any visible damage to it.

Conclusion- That after speaking to both operators and investigating this accident, I gave a verbal warning to Operator #2 for Unsafe Backing 14-243(a). Nothing further.

DAMAGED PROPERTY OTHER THAN IN VOLVED VEHICLES

1. DESCRIBE the NATURE and EXTENT of PROPERTY DAMAGE

NAME and ADDRESS of PROPERTY OWNER

2. DESCRIBE the NATURE and EXTENT of PROPERTY DAMAGE

NAME and ADDRESS of PROPERTY OWNER

RANK and SIGNATURE of INVESTIGATING OFFICER	POLICE AGENCY ID	REPORT DATE	CASE STATUS	SUPERVISOR
T/O Marcus Jacoboski PL4	Naugatuck Police	9/16/2013	C O - Open C - Closed	Sgt. Mark Pettiniechi S2

T.O. Marcus Jacoboski #4

CONNECTICUT UNIFORM POLICE ACCIDENT REPORT

FORM PR-1 Rev. 01/01

GPS READINGS: Latitude:
Time Longitude:

FOR DOT USE ONLY

R 09 | A 1 | B 1 | C 1 | D 1 | E 1 | F 4 | G 2 | H 2 | S 2 | T 2

641
62

DATE of ACCIDENT	MILITARY TIME	ACCIDENT SEVERITY	VEHS INVOLVED #	PAGE #	POLICE CASE NO
Wed, Oct 2, 2013	13:46	Fatal [ ] Injury [ ] PDO [X]	2	1 or 2	13-27486

CITY or TOWN	TWN CODE	ACCIDENT OCCURRED ON (Street Name or Route #) AT ITS INTERSECTION WITH (Street, Name or Route #)
Naugatuck	088	Rubber Avenue at Melbourne Street

IF NOT AT INTERSECTION

1. Measure Distance _____ [ ] F - Feet, T - Tenths of Mile, M - Meters, K - Kilometers
2. Direction [ ] N - North, S - South, E - East, W - West
3. Give nearest intersecting street, town line or mile marker of _____

Accident Occurred: [ ] On Private Property [ ] Parking Lot

02 H | 3 S 1 | 01 T

TRAFFIC UNIT # 1	TRAFFIC UNIT # 2
[V] V - Vehicle, P - Pedestrian, N - Non-contact Vehicle	[ ] V - Vehicle, P - Pedestrian, N - Non-contact Vehicle
OPER #1 or PEDESTRIAN (Last, First, MI): Cavallaro Gary	OPER #2 or PEDESTRIAN (Last, First, MI):
ADDRESS (Street No & Name): 169 Gorman Street	ADDRESS (Street No & Name):
PROPER LIC CLASS Y-N: Y	PROPER LIC CLASS Y-N:
CITY or TOWN: Naugatuck; STATE: CT; ZIP: 06770	CITY or TOWN: ; STATE: ; ZIP:
SEX M-F: M	SEX M-F:
OPER LICENSE NO: 093380970; STATE: CT; DATE of BIRTH: 09/10/59	OPER LICENSE NO: ; STATE: ; DATE of BIRTH:
OWNER (Last, First, MI - Enter same, if owner is operator): Cavallaro Gary	OWNER'S (Last, First, MI - Enter same, if owner is operator):
ADDRESS (Street No & Name): 169 Gorman Street	ADDRESS (Street No & Name):
CITY or TOWN: Naugatuck; STATE: CT; ZIP: 06770	CITY or TOWN: ; STATE: ; ZIP:
BODY TYPE: Sport /	BODY TYPE:
REGISTRATION NO: 722-ZYC; STATE: CT	REGISTRATION NO: ; STATE:
VEH YEAR & MAKE: JEEP LIBERTY	VEH YEAR & MAKE:
VEH ID NO (VIN): IJ4GW58S51C536629	VEH ID NO (VIN):
CARRIER:	CARRIER:
CARRIER ADDRESS (Street, City or Town, State, Zip):	CARRIER ADDRESS (Street, City or Town, State, Zip):
SOURCE of CARRIER NAME: [ ] SP - Shipping Papers/Trip Manifest, D - Driver, S - Side of Vehicle; US DOT #, ICC, MC #	SOURCE of CARRIER NAME: [ ] SP - Shipping Papers/Trip Manifest, D - Driver, S - Side of Vehicle; US DOT #, ICC, MC #
GROSS VEH WEIGHT Rating #: ; HAZARDOUS MATERIAL PLACARD Required Y-N [ ] 4 Digit#, Displayed Y-N [ ] 1 Digit#	GROSS VEH WEIGHT Rating #: ; HAZARDOUS MATERIAL PLACARD Required Y-N [ ] 4 Digit#, Displayed Y-N [ ] 1 Digit#
HAZARDOUS CARGO Released Y-N [ ]; ENFORCEMENT ACTION TAKEN [N] N - None, A - Arrest, W - Written Warning, V - Verbal Warning	HAZARDOUS CARGO Released Y-N [ ]; ENFORCEMENT ACTION TAKEN [ ] N - None, A - Arrest, W - Written Warning, V - Verbal Warning
STATUTE or ORDINANCE NO(S): ; SUBJ of ACTION [ ] O-Operator, C-Carrier, OW-Owner, P-Pedestrian	STATUTE or ORDINANCE NO(S): ; SUBJ of ACTION [ ] O-Operator, C-Carrier, OW-Owner, P-Pedestrian
AUTOMOBILE INS CO--NAME--POLICY#: Nationwide 5106e206892 5106E206892	AUTOMOBILE INS CO--NAME--POLICY#:
PARTS of VEHICLE DAMAGED: Entire front end	PARTS of VEHICLE DAMAGED:
VEHICLE TOWED TO: N/A; TOWED DUE TO DAMAGE Y-N: No	VEHICLE TOWED TO: ; TOWED DUE TO DAMAGE Y-N:

8 X 1 | 2 Y | Z 1 | AA 11 | AA 12 | AA 13 | AA 14

X 2 | Y 2 | Z 2 | AA 21 | AA 22 | AA 23 | AA 24

ALL INVOLVED PERSONS

	L	M	N	NAME and ADDRESS of EACH INVOLVED PERSON	DOB	O	P	Q	
1	1	N	01	TRAFFIC UNIT #1 OPERATOR or PEDESTRIAN #1		4	2	1	1
2				TRAFFIC UNIT #2 OPERATOR or PEDESTRIAN #2					2
3									3
4									4
5									5
6									6
7									7

ALL INVOLVED PERSONS

FORM PR-1	PAGE # 2 of 2	POLICE CASE NO 13-27486

ACCIDENT DIAGRAM



INDICATE NORTH

DIRECTION of TRAVEL of EACH TRAFFIC UNIT (N - North, S - South, E - East, W - West)

Traffic Unit # 1 Traveling W on Rubber Avenue Traffic Unit # 2 Traveling on

On October 2, 2013 I responded to a motor vehicle accident at the intersection of Rubber Avenue and Melbourne Street. I spoke with Gary Cavallaro who stated he was stopped at the red light in his 2001 Tan Jeep Cherokee bearing CT registration 722-ZYC. Gary stated he was behind a dump truck that had no license plate on the vehicle. Gary stated the light turned green and the truck started to move forward. Gary stated the truck suddenly stopped and his vehicle struck the dump truck causing the front of his vehicle to go underneath the truck. Gary stated the operator of the truck exited his vehicle, looked at Gary's vehicle and told Gary he was okay. The operator then went back to the truck, got in and started to drive off. Gary stated he was yelling for the driver to stop but he continued down Rubber Avenue. Gary stated the operator of the truck was a small framed Hispanic looking male. Gary stated he did not get his name or any of his information. Gary stated he did not see what kind, or color the truck was. There was moderate damage to the entire front end of Gary's vehicle. Gary was able to drive the vehicle back to his residence. There was no witness or individuals I could speak to about the other driver or the truck. Gary refused medical treatment. Gary provided all valid documents as requested.

No further action taken at this time..

DAMAGED PROPERTY OTHERWISE IN VOLVED VEHICLES

1. DESCRIBE the NATURE and EXTENT of PROPERTY DAMAGE

NAME and ADDRESS of PROPERTY OWNER

2. DESCRIBE the NATURE and EXTENT of PROPERTY DAMAGE

NAME and ADDRESS of PROPERTY OWNER

RANK and SIGNATURE of INVESTIGATING OFFICER	POLICE AGENCY ID	REPORT DATE	CASE STATUS	SUPERVISOR
Ptl. John Julian PL35 #35	Naugatuck Police	10/3/2013	O - Open C - Closed	Sgt. Derek Vostinak S7 56

CONNECTICUT UNIFORM POLICE ACCIDENT REPORT

FORM PR-1 Rev. 01/01

GPS READINGS: Latitude:
Time Longitude:

FOR DOT USE ONLY

R 04 | A 1 | B 1 | C 1

63

DATE of ACCIDENT	MILITARY TIME	ACCIDENT SEVERITY	VEHS INVOLVED #	PAGE #	POLICE CASE NO
Thu, Jan 16, 2014	14:06	Fatal [ ] Injury [ ] PDO [X]	2	1 or 2	14-1361

CITY or TOWN	TWN CODE	ACCIDENT OCCURRED ON (Street Name or Route #) AT ITS INTERSECTION WITH (Street, Name or Route #)
Naugatuck	088	Rubber Avenue at

D 1 | E 0

IF NOT AT INTERSECTION

1. Measure Distance 500 [F] (F - Feet, T - Tenths of Mile, M - Meters, K - Kilometers)
2. Direction [W] (N - North, S - South, E - East, W - West)
3. Give nearest intersecting street, town line or mile marker of: Hoadley Street

Accident Occurred: [ ] On Private Property [ ] Parking Lot

F 4 | G 2

TRAFFIC UNIT # 1	TRAFFIC UNIT # 2
[V] V - Vehicle, P - Pedestrian, N - Non-contact Vehicle	[V] V - Vehicle, P - Pedestrian, N - Non-contact Vehicle
OPER #1 or PEDESTRIAN (Last, First, MI): Lopez Melissa	OPER #2 or PEDESTRIAN (Last, First, MI): Guarente Linda
ADDRESS (Street No & Name): 58 Highland Avenue	ADDRESS (Street No & Name): 290 Tawny Thrush Road
PROPER LIC CLASS Y-N: Y	PROPER LIC CLASS Y-N: Y
CITY or TOWN: Naugatuck; STATE: CT; ZIP: 06770	CITY or TOWN: Naugatuck; STATE: CT; ZIP: 06770
SEX M-F: Fema	SEX M-F: Fema
OPER LICENSE NO: 187203576	OPER LICENSE NO: 014824946
STATE:	STATE:
DATE of BIRTH: 06/18/80	DATE of BIRTH: 01/27/63
OWNER (Last, First, MI - Enter same, if owner is operator): Miranda Marco	OWNER'S (Last, First, MI - Enter same, if owner is operator): STA of Connecticut
ADDRESS (Street No & Name): 29 salem street	ADDRESS (Street No & Name): 5 Shelter Rock Ste
CITY or TOWN: Naugatuck; STATE: CT; ZIP: 06770	CITY or TOWN: Danbury; STATE: CT; ZIP: 06810
BODY TYPE: Station	BODY TYPE: Bus
REGISTRATION NO: 862ZXU; STATE: CT	REGISTRATION NO: 74A81; STATE: CT
VEH YEAR & MAKE: 2008 FORD ESCAPE	VEH YEAR & MAKE: 2008 Thoma 051MS
VEH ID NO (VIN): 2FMDK49C68BB24408	VEH ID NO (VIN): 1FD4E45P48DB45493
CARRIER	CARRIER
CARRIER ADDRESS (Street, City or Town, State, Zip)	CARRIER ADDRESS (Street, City or Town, State, Zip)
SOURCE of CARRIER NAME: [ ] SP - Shipping Papers/Trip Manifest, [ ] D - Driver, [ ] S - Side of Vehicle; [ ] US DOT #, [ ] ICC, MC #	SOURCE of CARRIER NAME: [ ] SP - Shipping Papers/Trip Manifest, [ ] D - Driver, [ ] S - Side of Vehicle; [ ] US DOT #, [ ] ICC, MC #
GROSS VEH WEIGHT Rating #:	GROSS VEH WEIGHT Rating #:
HAZARDOUS MATERIAL PLACARD: Required Y-N [ ] 4 Digit#; Displayed Y-N [ ] 1 Digit#	HAZARDOUS MATERIAL PLACARD: Required Y-N [ ] 4 Digit#; Displayed Y-N [ ] 1 Digit#
HAZARDOUS CARGO Released Y-N:	HAZARDOUS CARGO Released Y-N:
ENFORCEMENT ACTION TAKEN: [A] N - None, A - Arrest, W - Written Warning, V - Verbal Warning	ENFORCEMENT ACTION TAKEN: [N] N - None, A - Arrest, W - Written Warning, V - Verbal Warning
STATUTE or ORDINANCE NO(S): 14-234	STATUTE or ORDINANCE NO(S):
SUBJ of ACTION: [O] O-Operator, C-Carrier, OW-Owner, P-Pedestrian	SUBJ of ACTION: [ ] O-Operator, C-Carrier, OW-Owner, P-Pedestrian
AUTOMOBILE INS CO--NAME--POLICY#: Geico 4230-20-68-82 4230-20-68-82	AUTOMOBILE INS CO--NAME--POLICY#: National Interstate Ins STA0000001-08
PARTS of VEHICLE DAMAGED: passenger side mirror	PARTS of VEHICLE DAMAGED: external stop sign
VEHICLE TOWED TO:	VEHICLE TOWED TO:
TOWED DUE TO DAMAGE Y-N: No	TOWED DUE TO DAMAGE Y-N: No

02 H 1 | 2 S 1 | 32 T 1 | / J 11 | / J 12 | / M 11 | / K 11 | / K 12 | / X 1 | / Y 1 | / Z 1 | 09 AA | / AA 12 | / AA 13 | / AA 14

H 2 09 | S 2 3 | T 2 32 | J 21 / | J 22 / | U 2 / | K 21 / | K 22 / | V 1 | W 06 | X 2 / | Y 2 / | Z 2 1 | AA 2 09 | AA 22 / | AA 23 / | AA 24 /

ALL INVOLVED PERSONS

	L	M	N	NAME and ADDRESS of EACH INVOLVED PERSON			DOB	O	P	Q	
1	1	N	01	TRAFFIC UNIT #1 OPERATOR or PEDESTRIAN #1				4	2	1	1
2	2	N	01	TRAFFIC UNIT #2 OPERATOR or PEDESTRIAN #2				4	2	1	2
3	2	N	11	DiCorpo	Carol	380 Church Street Naugatuck	05/16/44	4	2	1	3
4	2	N	11	Theil	Joe	290 High St Naugatuck	05/02/99	4	2	1	4
5	2	N	11	Hiney	Andrew	115 Warm Earth Rd Naugatuck	07/02/99	4	2	1	5
6	2	N	11	June	Edgar	85 Warm Earth Rd Naugatuck	04/18/96	4	2	1	6
7	2	N	11	Demko	Kyle	7 Morning Dove rd Naugatuck	12/29/99	4	2	1	7

ALL INVOLVED PERSONS

FORM PR-1

PAGE # 2 of 2

POLICE CASE NO 14-1361

ACCIDENT DIAGRAM

INDICATE NORTH

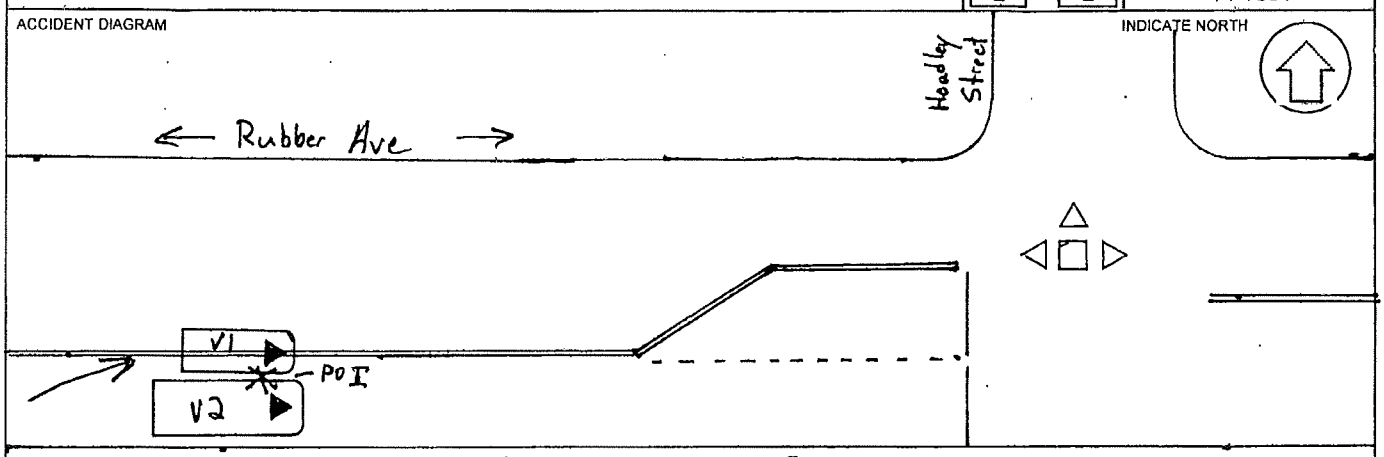

NOT DRAWN TO SCALE

DIRECTION of TRAVEL of EACH TRAFFIC UNIT (N - North, S - South, E - East, W - West)

Traffic Unit # 1 Traveling E on Rubber Avenue

Traffic Unit # 2 Traveling E on Rubber Avenue

Operator #2 stated she was stopped for traffic while traveling East on Rubber Avenue. Op #2 stated she was approximately 500 feet from the Hoadley Street intersection in front of Subway (444 Rubber Ave) when vehicle #1 began to pass her on the left. Op #2 stated her bus stop sign was not displayed. Op #2 stated traffic was heavy all around and vehicle #1's passenger side view mirror scraped against the bus. Op #2 stated she and her passengers were not injured. I observed a minor scratch to the bus's external stop sign.

Operator #1 was located at her residence in the area. Op #1 stated she did not stay on scene because there was no damage and did not think she had to. Op #1 stated she went around the left side of the bus to access the left turn lane at Hoadley Street. Op #1 stated she was not injured. I observed a minor scuff to the passenger side mirror.

The bus company did not wish to pursue evading charges due to the minor damage. Based on statements I find Op #1 at fault for the accident. The location where Op #1 attempted to pass was only one lane and was a solid line not permitting passing. Op #1 was issued an infraction for passing in a no passing zone in violation of C.G.S. 14-234.

DAMAGED PROPERTY OR VEHICLE IN POLICE CUSTODY

1. DESCRIBE the NATURE and EXTENT of PROPERTY DAMAGE

NAME and ADDRESS of PROPERTY OWNER

2. DESCRIBE the NATURE and EXTENT of PROPERTY DAMAGE

NAME and ADDRESS of PROPERTY OWNER

RANK and SIGNATURE of INVESTIGATING OFFICER	POLICE AGENCY ID	REPORT DATE	CASE STATUS	SUPERVISOR
Ptl. Matthew DaSilva PL19 #19	Naugatuck Police	1/21/2014	C (O - Open, C - Closed)	~~Sgt. Mark Pettinicchi S2~~ Sgt. Pettinicchi S4

CONNECTICUT UNIFORM POLICE ACCIDENT REPORT

FORM PR-1 Rev. 01/01

GPS READINGS: Latitude:
Time Longitude:

FOR DOT USE ONLY

DATE of ACCIDENT	MILITARY TIME	ACCIDENT SEVERITY	VEHS INVOLVED #	PAGE #	POLICE CASE NO
Wed, Feb 8, 2012	17:43	Fatal [ ] Injury [ ] PDO [X]	2	1 of 2	12-3632

CITY or TOWN	TWN CODE	ACCIDENT OCCURRED ON (Street Name or Route #) AT ITS INTERSECTION WITH (Street, Name or Route #)
Naugatuck	088	Rubber Avenue at Melbourn Street

IF NOT AT INTERSECTION
1. Measure Distance ____ [ ] F - Feet, T - Tenths of Mile, M - Meters, K - Kilometers
2. Direction [ ] N - North, S - South, E - East, W - West
3. Give nearest intersecting street, town line or mile marker of ____
Accident Occurred: [ ] On Private Property [ ] Parking Lot

TRAFFIC UNIT # 1 [V] V - Vehicle, P - Pedestrian, N - Non-contact Vehicle	TRAFFIC UNIT # 2 [V] V - Vehicle, P - Pedestrian, N - Non-contact Vehicle
OPER #1 or PEDESTRIAN (Last, First, MI): Dasilva Mattheu	OPER #2 or PEDESTRIAN (Last, First, MI): Tribanas Manuel
ADDRESS: 124 Andrew Avenue — PROPER LIC CLASS Y-N: Y	ADDRESS: 55 Deepwood Road — PROPER LIC CLASS Y-N: N
CITY: Naugatuck — STATE: CT — ZIP: 06770 — SEX M-F: M	CITY: Naugatuck — STATE: CT — ZIP: 06770 — SEX M-F: M
OPER LICENSE NO: 198769463 — STATE: CT — DATE of BIRTH: 07/22/94	OPER LICENSE NO: 206231585 — STATE: CT — DATE of BIRTH: 08/25/70
OWNER (Last, First, MI - Enter same, if owner is operator): Dasilva Mattheu	OWNER'S (Last, First, MI - Enter same, if owner is operator): Tribanas Manuel
ADDRESS: 124 Andrew Avenue	ADDRESS: 55 Deepwood Road
CITY: Naugatuck — STATE: CT — ZIP: 06770 — BODY TYPE: Station	CITY: Naugatuck — STATE: CT — ZIP: 06770 — BODY TYPE: Pickup
REGISTRATION NO: 676HXV — STATE: CT — VEH YEAR & MAKE: 2001 KIA SPORTAGE	REGISTRATION NO: 8C6243 — STATE: CT — VEH YEAR & MAKE: 2003 CHEVR SILVERADO
VEH ID NO (VIN): KNDJA723X15070367	VEH ID NO (VIN): 1GCEK19T83E164638
CARRIER	CARRIER
CARRIER ADDRESS (Street, City or Town, State, Zip)	CARRIER ADDRESS (Street, City or Town, State, Zip)
SOURCE of CARRIER NAME: SP - Shipping Papers/Trip Manifest, D - Driver, S - Side of Vehicle; US DOT #, ICC, MC #	SOURCE of CARRIER NAME: SP - Shipping Papers/Trip Manifest, D - Driver, S - Side of Vehicle; US DOT #, ICC, MC #
GROSS VEH WEIGHT Rating #; HAZARDOUS MATERIAL PLACARD Required Y-N, 4 Digit#, Displayed Y-N, 1 Digit#	GROSS VEH WEIGHT Rating #; HAZARDOUS MATERIAL PLACARD Required Y-N, 4 Digit#, Displayed Y-N, 1 Digit#
HAZARDOUS CARGO Released Y-N; ENFORCEMENT ACTION TAKEN [V] N - None, A - Arrest, W - Written Warning, V - Verbal Warning	HAZARDOUS CARGO Released Y-N; ENFORCEMENT ACTION TAKEN [ ] N - None, A - Arrest, W - Written Warning, V - Verbal Warning
STATUTE or ORDINANCE NO(S): 14-240 — SUBJ of ACTION [O] O-Operator, C-Carrier, OW-Owner, P-Pedestrian	STATUTE or ORDINANCE NO(S): — SUBJ of ACTION [ ] O-Operator, C-Carrier, OW-Owner, P-Pedestrian
AUTOMOBILE INS CO--NAME--POLICY#: Safeco Insurance Company of K2050621	AUTOMOBILE INS CO--NAME--POLICY#: Arbella Insurance Group ALT0004821
PARTS of VEHICLE DAMAGED: Minor Front End	PARTS of VEHICLE DAMAGED: Minor Rear End
VEHICLE TOWED TO: — TOWED DUE TO DAMAGE Y-N: No	VEHICLE TOWED TO: N/A — TOWED DUE TO DAMAGE Y-N: No

ALL INVOLVED PERSONS

	L	M	N	NAME and ADDRESS of EACH INVOLVED PERSON	DOB	O	P	Q
1	1	N	01	TRAFFIC UNIT #1 OPERATOR or PEDESTRIAN #1		4	2	1
2	2	N	01	TRAFFIC UNIT #2 OPERATOR or PEDESTRIAN #2		4	2	1
3								
4								
5								
6								
7								

ALL INVOLVED PERSONS

64

FORM PR-1

PAGE # 2 of 2

POLICE CASE NO 12-3632

ACCIDENT DIAGRAM

Not to Scale

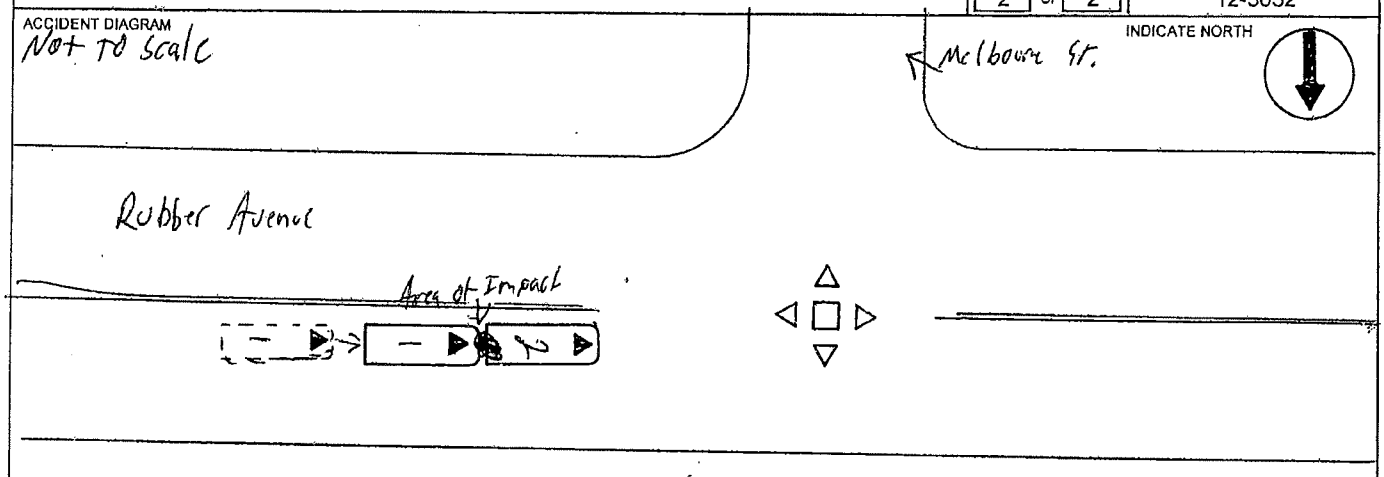

DIRECTION of TRAVEL of EACH TRAFFIC UNIT (N - North, S - South, E - East, W - West)

Traffic Unit # 1 Traveling W on Rubber Ave

Traffic Unit # 2 Traveling W on Rubber Ave

Operator 1 stated he was stopped behind vehicle 2 at the intersection of Rubber Avenue and Melbourne Street. Operator 1 stated he saw the lght turn green and moved his vehicle forward. Operator 1 stated he didn't realize Vehicle 2 had not started moving. Operator 1 stated he was wearing his seat belt and was uninjured.

Operator 2 stated he was stopped at the red light at the intersection of Rubber Avenue and Melbourne Street. Operator 2 stated saw a green arrow light turn on for the other lane and felt Vehicle 1 bump into his vehicle. Operator 2 stated he was wearing his seat belt and was uninjured.

Officer: Upon my arrival both vehicles had moved out of the roadway due to a heavy amount of traffic. Vehicle 1 had minor damage to the front bumper and vehicle 2 had minor damage to the rear bumper. Based upon the damage being consistent with the Operators statements, Operator 1 was found at fault. Operator 1 was issued a verbal warning for Following too Close in violation of CGS 14 -240.

DAMAGED PROPERTY OTHERWISE IN VOLVED VEHICLES

1. DESCRIBE the NATURE and EXTENT of PROPERTY DAMAGE

NAME and ADDRESS of PROPERTY OWNER

2. DESCRIBE the NATURE and EXTENT of PROPERTY DAMAGE

NAME and ADDRESS of PROPERTY OWNER

RANK and SIGNATURE of INVESTIGATING OFFICER	POLICE AGENCY ID	REPORT DATE	CASE STATUS	SUPERVISOR
Ptl. Michael Wawrzyniak PL36	Naugatuck Police	2/9/2012	C O - Open C - Closed	Sgt. Brian Newman S3

CONNECTICUT UNIFORM POLICE ACCIDENT REPORT

FORM PR-1 Rev. 01/01

GPS READINGS: Latitude:
Time Longitude:

FOR DOT USE ONLY

R 09 | A 1 | B 1 | C 3 | D 1 | E 1 | F 4 | G 2 | H 02 | S 3 | T 35

65

DATE of ACCIDENT	MILITARY TIME	ACCIDENT SEVERITY	VEHS INVOLVED #	PAGE #	POLICE CASE NO
Tue, Jan 24, 2012	18:21	Fatal [ ] Injury [ ] PDO [X]	2	1 of 2	12-2268

CITY or TOWN	TWN CODE	ACCIDENT OCCURRED ON (Street Name or Route #) AT ITS INTERSECTION WITH (Street, Name or Route #)
Naugatuck	088	Rubber Avenue at

IF NOT AT INTERSECTION
1. Measure Distance 100 [F] (F - Feet, T - Tenths of Mile, M - Meters, K - Kilometers)
2. Direction [W] (N - North, S - South, E - East, W - West)
3. Give nearest intersecting street, town line or mile marker of: Hoadley Street
Accident Occurred: [ ] On Private Property [ ] Parking Lot

	TRAFFIC UNIT # 1	TRAFFIC UNIT # 2
	[V] V - Vehicle, P - Pedestrian, N - Non-contact Vehicle	[V] V - Vehicle, P - Pedestrian, N - Non-contact Vehicle
OPER #1 or PEDESTRIAN (Last, First, MI)	Acosta Michelle	Arumugam Dominic
ADDRESS (Street No & Name)	53 Spring Street	28 Goodsell St
PROPER LIC CLASS Y-N	Y	Y
CITY or TOWN	Naugatuck	Bridgeport
STATE	CT	CT
ZIP	06770	06604
SEX M-F	F	M
OPER LICENSE NO	217593792	096122077
STATE	CT	CT
DATE of BIRTH	09/06/84	09/16/69
OWNER (Last, First, MI - Enter same, if owner is operator)	Acosta Michelle	Arumugam Dominic
ADDRESS (Street No & Name)	53 Spring Street	28 Goodsell St
CITY or TOWN	Naugatuck	Bridgeport
STATE	CT	CT
ZIP	06770	06604
BODY TYPE	4 Door	Sport /
REGISTRATION NO	599XWG	438WDB
STATE	CT	CT
VEH YEAR & MAKE	2000 LINCOLN LS	2002 MITSUBI MONTERO
VEH ID NO (VIN)	1LNHM87AXYY889807	1LNHM87AXYY889807
CARRIER		
CARRIER ADDRESS (Street, City or Town, State, Zip)		
SOURCE of CARRIER NAME	SP - Shipping Papers/Trip Manifest, D - Driver, S - Side of Vehicle; US DOT #, ICC, MC #	SP - Shipping Papers/Trip Manifest, D - Driver, S - Side of Vehicle; US DOT #, ICC, MC #
GROSS VEH WEIGHT	Rating #	Rating #
HAZARDOUS MATERIAL PLACARD	Required Y-N, 4 Digit#; Displayed Y-N, 1 Digit#	Required Y-N, 4 Digit#; Displayed Y-N, 1 Digit#
HAZARDOUS CARGO Released Y-N		
ENFORCEMENT ACTION TAKEN	A (N - None, A - Arrest, W - Written Warning, V - Verbal Warning)	N (N - None, A - Arrest, W - Written Warning, V - Verbal Warning)
STATUTE or ORDINANCE NO(S)	14-240 and 14-215a	N/A
SUBJ of ACTION	O (O-Operator, C-Carrier, OW-Owner, P-Pedestrian)	/ (O-Operator, C-Carrier, OW-Owner, P-Pedestrian)
AUTOMOBILE INS CO--NAME--POLICY#	Progressive 660251542	Nationwide 5106E148079
PARTS of VEHICLE DAMAGED	Front End	Rear Bumper
VEHICLE TOWED TO	Owner's Residence	N/A
TOWED DUE TO DAMAGE Y-N	Yes	No

ALL INVOLVED PERSONS

	L	M	N	NAME and ADDRESS of EACH INVOLVED PERSON			DOB	O	P	Q	
1	1	N	01	TRAFFIC UNIT #1 OPERATOR or PEDESTRIAN #1				4	2	1	1
2	2	N	01	TRAFFIC UNIT #2 OPERATOR or PEDESTRIAN #2				4	2	1	2
3	1	N	06	Acosta	Isabella	53 Spring St., Naugatuck, CT	12/27/06	4	3	1	3
4	1	N	05	Perez	Alexis	53 Spring St., Naugatuck, CT	08/21/11	5	3	1	4
5	1	N	04	Acosta	Sammy	53 Spring St., Naugatuck, CT	12/20/04	4	3	1	5
6	2	N	03	Arumugam	Zachary	28 Goodsell St., Bridgeport, CT	12/08/99	4	2	1	6
7											7

ALL INVOLVED PERSONS

FORM PR-1

PAGE # 2 of 2 | POLICE CASE NO 12-2268

ACCIDENT DIAGRAM

NOT TO SCALE

INDICATE NORTH

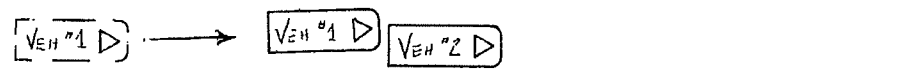

RUBBER AVENUE

DIRECTION of TRAVEL of EACH TRAFFIC UNIT (N - North, S - South, E - East, W - West)

Traffic Unit # 1 Traveling E on Rubber Avenue Traffic Unit # 2 Traveling E on Rubber Avenue

Operator #1 stated she was traveling East on Rubber Avenue approaching the intersection with Hoadley Street. Operator #1 stated East bound traffic was stopped. Operator #1 stated as she was slowing, her foot slipped off the brake pedal and onto the gas pedal. Operator #1 stated she tried to swerve to the left to avoid Vehicle #2. Operator #1 stated the front of her vehicle collided with the rear of Vehicle #2. Operator #1 stated she did not move her vehicle after the crash. Operator #1 stated she was not injured. Operator #1 stated her three (3) juvenile passengers were not injured.

Operator #2 stated he was stopped East bound on Rubber Avenue for traffic at the intersection with Hoadley Street. Operator #2 stated his vehicle was struck from behind by Vehicle #1. Operator #2 stated he did not move his vehicle after the crash. Operator #2 stated neither he nor his juvenile passenger were injured.

Officer: Upon my arrival I saw both vehicles in their positions of final rest. Both vehicles were facing East in the East bound lane. Vehicle #1 had heavy front end damage. Vehicle #2 had moderate damage to the left rear bumper. The vehicles' positions and damage were consistent with the type of collision described by both operators.

A check of Operator #1's license showed it to be suspended as of 10/26/2011.

Based on the above facts and circumstances Operator #1 was found to be at fault, and issued a misdemeanor summons (MC023569), for Following Too Close {CGS 14-240} and Operating Under Suspension {CGS 14-215a}.

-----End of Report-----

DAMAGED PROPERTY OTHER THAN VOL VEHICLES

1. DESCRIBE the NATURE and EXTENT of PROPERTY DAMAGE

NAME and ADDRESS of PROPERTY OWNER

2. DESCRIBE the NATURE and EXTENT of PROPERTY DAMAGE

NAME and ADDRESS of PROPERTY OWNER

RANK and SIGNATURE of INVESTIGATING OFFICER	POLICE AGENCY ID	REPORT DATE	CASE STATUS	SUPERVISOR
Ptl. Derek Vostinak PL24	Naugatuck Police	1/25/2012	C (O - Open, C - Closed)	Sgt. Brian Newman S3

CONNECTICUT UNIFORM POLICE ACCIDENT REPORT

FORM PR-1 Rev. 01/01

GPS READINGS: Latitude:
Time Longitude:

FOR DOT USE ONLY

DATE of ACCIDENT	MILITARY TIME	ACCIDENT SEVERITY	VEHS INVOLVED #	PAGE #	POLICE CASE NO
Mon, Nov 21, 2011	14:21	Fatal [ ] Injury [X] PDO [ ]	2	1 of 4	11-30304

CITY or TOWN	TWN CODE	ACCIDENT OCCURRED ON (Street Name or Route #) AT ITS INTERSECTION WITH (Street, Name or Route #)
Naugatuck	088	Rubber Avenue at Hoadley Street

IF NOT AT INTERSECTION
1. Measure Distance _____ [ ] F - Feet, T - Tenths of Mile, M - Meters, K - Kilometers
2. Direction [ ] N - North, S - South, E - East, W - West
3. Give nearest intersecting street, town line or mile marker of _____
Accident Occurred: [ ] On Private Property [ ] Parking Lot

	TRAFFIC UNIT # 1	TRAFFIC UNIT # 2
	V - Vehicle, P - Pedestrian, N - Non-contact Vehicle	V - Vehicle, P - Pedestrian, N - Non-contact Vehicle
	V	V
OPER #1 or PEDESTRIAN (Last, First, MI)	Atwood Michael	Card Charles
ADDRESS (Street No & Name)	224 Water Street	8 Pond street
PROPER LIC CLASS Y-N	Y	Y
CITY or TOWN	Naugatuck	Naugatuck
STATE	CT	CT
ZIP	06770	06770
SEX M-F	M	M
OPER LICENSE NO	206967195	186693573
STATE	CT	CT
DATE of BIRTH	08/12/78	06/11/74
OWNER (Last, First, MI - Enter same, if owner is operator)	A Better Way Wholesale	Cabana Catherine
ADDRESS (Street No & Name)	423 Rubber Avenue	99 Galpin Street
CITY or TOWN	Naugatuck	Naugatuck
STATE	CT	CT
ZIP	06770	06770
BODY TYPE	Station	4 Door
REGISTRATION NO	DS907	455SHX
STATE	CT	CT
VEH YEAR & MAKE	10 SUBARU Tribeca	2001 CHEVR CAVALIER
VEH ID NO (VIN)	4S4WX9GD2A4401817	1G1JF52T617263134
CARRIER		
CARRIER ADDRESS (Street, City or Town, State, Zip)		
SOURCE of CARRIER NAME	SP - Shipping Papers/Trip Manifest, D - Driver, S - Side of Vehicle; US DOT #, ICC, MC #	SP - Shipping Papers/Trip Manifest, D - Driver, S - Side of Vehicle; US DOT #, ICC, MC #
GROSS VEH WEIGHT Rating #		
HAZARDOUS MATERIAL PLACARD	Required Y-N, 4 Digit#; Displayed Y-N, 1 Digit#	Required Y-N, 4 Digit#; Displayed Y-N, 1 Digit#
HAZARDOUS CARGO Released Y-N		
ENFORCEMENT ACTION TAKEN	V — N - None, A - Arrest, W - Written Warning, V - Verbal Warning	V — N - None, A - Arrest, W - Written Warning, V - Verbal Warning
STATUTE or ORDINANCE NO(S)	14-299	14-246a
SUBJ of ACTION	O — O-Operator, C-Carrier, OW-Owner, P-Pedestrian	O — O-Operator, C-Carrier, OW-Owner, P-Pedestrian
AUTOMOBILE INS CO--NAME--POLICY#	Utica National Insurance CPP4191287	Nationwide 5106D850371
PARTS of VEHICLE DAMAGED	right rear door and quarter panel	front bumper and light
VEHICLE TOWED TO	N/A	N/A
TOWED DUE TO DAMAGE Y-N	No	No

ALL INVOLVED PERSONS

	L	M	N	NAME and ADDRESS of EACH INVOLVED PERSON			DOB	O	P	Q	
1	1	C	01	TRAFFIC UNIT #1 OPERATOR or PEDESTRIAN #1				9	3	1	1
2	2	N	01	TRAFFIC UNIT #2 OPERATOR or PEDESTRIAN #2				9	3	1	2
3	1	C	03	Roberts	John	423 Rubber Ave., Naugatuck,CT	10/23/66	9	3	1	3
4	2	N	03	Dowsett	Thomas	240 Spring St., Naugatuck, CT	03/17/84	9	3	1	4
5	W	/	01	Bouchard	Kimberly	357 High St., Naugatuck, CT	11/19/65	/	/	/	5
6	W	/	03	Bouchard	Keith	357 High St., Naugatuck, CT	03/02/68	/	/	/	6
7	W	/	01	Cardella	Robin	110 Park Ave., Naugatuck, CT	05/03/65	/	/	/	7

ALL INVOLVED PERSONS

R 03 A 1 B 1 C 1 D 1 E 1 F 4 G 2 H 02 S 1 T 09 J 21 / J 22 / U 2 / K 21 / K 22 / V 2 W 05 X 2 Y 2 Z 2 AA 21 AA 22 AA 23 AA 24

02 N 1 S 01 T J 11 / J 12 / W 11 / K 11 / K 12 / X 1 Y 1 Z 1 AA 11 AA 12 AA 13 AA 14

66

NAUGATUCK POLICE DEPARTMENT

PR-1 SUPPLEMENTAL REPORT FOR INVOLVED PERSONS

POLICE CASE NO
11-30304

ALL INVOLVED PERSONS

	L	M	N	NAME AND ADDRESS OF EACH INVOLVED PERSON Last	First	Address	DOB	O	P	Q	
8	W	/	01	Marfia	Anthony	229 Cherry St., Naugatuck, CT	06/10/94	/	/	/	8
9											9
10											10
11											11
12											12
13											13
14											14
15											15
16											16
17											17
18											18
19											19
20											20
21											21
22											22
23											23
24											24
25											25
26											26
27											27
28											28
29											29
30											30
31											31
32											32
33											33
34											34
35											35
36											36
37											37
38											38
39											39
40											40
41											41
42											42
43											43
44											44
45											45
46											46
47											47
48											48
49											49

ALL INVOLVED PERSONS

RANK and SIGNATURE of INVESTIGATING OFFICER	POLICE AGENCY ID	REPORT DATE	PAGE NUMBER	SUPERVISOR
Ptl. Derek Vostinak PL27	Spring St	11/24/11	2 OF 4	

M PR-1

PAGE #	POLICE CASE NO
3 of 4	11-30304

ACCIDENT DIAGRAM
NOT TO SCALE

INDICATE NORTH

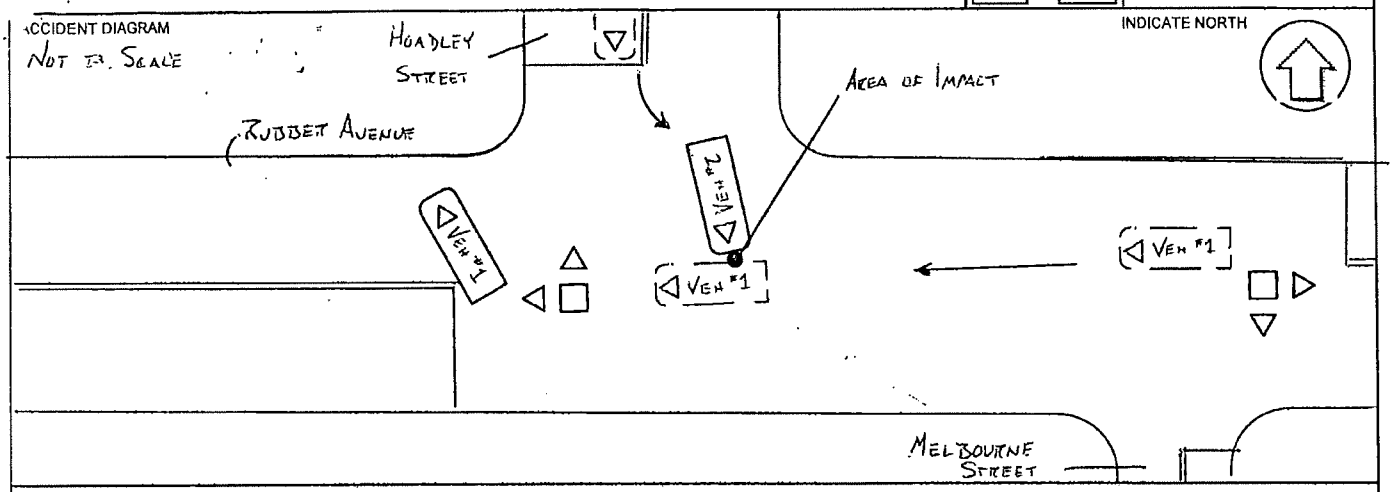

DIRECTION of TRAVEL of EACH TRAFFIC UNIT (N - North, S - South, E - East, W - West)

Traffic Unit # 1 Traveling W on Rubber Avenue Traffic Unit # 2 Traveling S on Hoadley Street

Operator #1 stated he was traveling West on Rubber Avenue approaching the intersection with Hoadley Street. Operator #1 stated he had a green light and proceeded through the intersection. Operator #1 stated as he approached Hoadley Street he saw Vehicle #2 "flying" toward him from the left. Operator #1 stated he was not able to take any evasive action. Operator #1 stated Vehicle #2 collided with the right side of his vehicle, causing him to spin to the right. Operator #1 stated he had pain in his lower back. Operator #1 was transported to Waterbury Hospital by EMS.

Operator #2 stated he was stopped South bound on Hoadley Street for a red light. Operator #2 stated his light turned green and he entered the intersection with Rubber Avenue intending to make a left turn (East bound). Operator #2 stated Vehicle #1 came "out of nowhere" and he collided with Vehicle #1. Operator #2 stated he was not injured.

Passenger #1 stated he had some neck and back pain. Passenger #1 refused EMS treatment.

Passenger #2 stated he was not injured.

Witness #1 stated she was traveling West on Rubber Avenue approaching the intersection with Hoadley Street. Witness #1 stated she had a green signal. Witness #1 stated she saw Vehicle #1 was behind her as she went through the intersection. Witness #1 gave the following sworn, written statement: *"I was driving on Rubber Ave (towards Stop & Shop). I went through the green light. A red SUV followed me through the light. As I looked into my rearview mirror, I saw a small gray/gold colored car hit the SUV and watched it spin around. The car that followed the red SUV swerved around the two car accident and proceeded down Rubber Ave. I pulled over to see if everyone was ok. My husband [Witness #2] was a passenger in my car."*

Witness #2 stated he was the passenger in Witness #1's vehicle. Witness #2 stated their light was green.

Witness #3 gave the following sworn, written statement : *"I [Witness #3] was directly behind the*

DAMAGED PROPERTY OTHER THAN MOTOR VEHICLES

1. DESCRIBE the NATURE and EXTENT of PROPERTY DAMAGE

NAME and ADDRESS of PROPERTY OWNER

2. DESCRIBE the NATURE and EXTENT of PROPERTY DAMAGE

NAME and ADDRESS of PROPERTY OWNER

RANK and SIGNATURE of INVESTIGATING OFFICER	POLICE AGENCY ID	REPORT DATE	CASE STATUS	SUPERVISOR
Ptl. Derek Vostinak PL27	Naugatuck Police	11/24/2011	C (O - Open, C - Closed)	Lt. Gregory Dean Lt4

car on Hoadley St. The light turned green and the car in front of me proceeded to take a left (his blinker was on) when a car coming up Rubber Ave hit him. This is a very dangerous area and I've seen this happen my times to where the light turns green and theres almost an accident there is not enough time spaced between light changes and length of road."

Witness #4 gave the following sworn, written statement: *"I was operating the vehicle behind the victim of the crash. He had a green light and proceeded through the intersection and out of nowhere a vehicle came flying through the intersection and hit the car. The opposing vehicle had a red light and should have been stopped behind the line and the man in front of me had the right of way. We were on Hoadley St."*

Officer: Upon my arrival I saw both vehicles in their positions of final rest. Vehicle #1 was west of the intersection, facing North in the west bound lane. Vehicle #2 was in the intersection facing south in the west bound lane. I saw Vehicle #1 had moderate damage (a large dent with paint transfer) to the right rear door and quarter panel. I saw Vehicle #2 had moderate damage to the front bumper and headlight (the front bumper was torn off of Vehicle #2).

The positions and damage to the vehicles was consistent with the type of collision described by operators, passengers, and witnesses.

Photographs were taken of the scene and damaged vehicles.

The posted speed limit on Rubber Avenue is 25 mph. The stop line for west bound traffic on Rubber Avenue is about 100 feet east of the intersection with Hoadley Street. The stop line for south bound traffic on Hoadley Street is about 25 feet north of the intersection with Rubber Avenue.

The timing of the light is such that if a west bound vehicle travels through the yellow signal, Hoadley Street will have a green signal while the west bound vehicle is still in the intersection. While Witness #1 had a green signal, it is not probable that Vehicle #1 had a green signal.

Based on the above facts and circumstances Operator #1 was found to be at fault, and issued a verbal warning, for Failure to Obey a Traffic Control Signal {CGS 14-299}. Operator #2 was found to be at fault, and issued a verbal warning, for Failure to Grant the Right of Way at a Junction {CGS 14 -246(a)}.

-----End of Report-----

CONNECTICUT UNIFORM POLICE ACCIDENT REPORT

FORM PR-1 Rev. 01/01

GPS READINGS: Latitude:
Time Longitude:

FOR DOT USE ONLY

R 09 | A 9 | B 1 | C 1 | D 1 | E 0 | F 3 | G 2

67

DATE of ACCIDENT	MILITARY TIME	ACCIDENT SEVERITY	VEHS INVOLVED #	PAGE #	POLICE CASE NO
11/11/11	10:22	Fatal [ ] Injury [ ] PDO [X]	2	1 of 2	11-28983

CITY or TOWN	TWN CODE	ACCIDENT OCCURRED ON (Street Name or Route #) AT ITS INTERSECTION WITH (Street, Name or Route #)
Naugatuck	088	Rubber Avenue at

IF NOT AT INTERSECTION
1. Measure Distance 200 [F] (F - Feet, T - Tenths of Mile, M - Meters, K - Kilometers)
2. Direction [W] (N - North, S - South, E - East, W - West)
3. Give nearest intersecting street, town line or mile marker of: Hoadley Street
Accident Occurred: [ ] On Private Property [ ] Parking Lot

	TRAFFIC UNIT # 1	TRAFFIC UNIT # 2
	[V] V - Vehicle, P - Pedestrian, N - Non-contact Vehicle	[V] V - Vehicle, P - Pedestrian, N - Non-contact Vehicle
OPER #1 or PEDESTRIAN (Last, First, MI)	Wittkofske Tyler	Cousineau Brian
ADDRESS (Street No & Name)	14 Eastern Avenue	161 Sterling Dr
PROPER LIC CLASS Y-N	N	N
CITY or TOWN	Naugatuck	Newington
STATE	CT	CT
ZIP	06770	
SEX M-F	M	M
OPER LICENSE NO	208569562	168829908
STATE		CT
DATE of BIRTH	08/19/92	04/16/80
OWNER (Last, First, MI - Enter same, if owner is operator)	Wittkofske Tyler	Cousineau Brian
ADDRESS (Street No & Name)	14 Eastern Avenue	161 Sterling Dr
CITY or TOWN	Naugatuck	Newington
STATE	CT	CT
ZIP	06670	
BODY TYPE	Coupe	4 Door
REGISTRATION NO	821YVM	265YUE
STATE	CT	CT
VEH YEAR & MAKE	1997 CHEVRO CAVALIER	2011 HYUND SONATA
VEH ID NO (VIN)	3G1JF12T1VS826185	5NPEC4AB5BH316682
CARRIER		
CARRIER ADDRESS (Street, City or Town, State, Zip)		
SOURCE of CARRIER NAME	SP - Shipping Papers/Trip Manifest, D - Driver, S - Side of Vehicle; US DOT #, ICC, MC #	SP - Shipping Papers/Trip Manifest, D - Driver, S - Side of Vehicle; US DOT #, ICC, MC #
GROSS VEH WEIGHT Rating #		
HAZARDOUS MATERIAL PLACARD	Required Y-N, 4 Digit#, Displayed Y-N, 1 Digit#	Required Y-N, 4 Digit#, Displayed Y-N, 1 Digit#
HAZARDOUS CARGO	Released Y-N	Released Y-N
ENFORCEMENT ACTION TAKEN	N - None, A - Arrest, W - Written Warning, V - Verbal Warning	N - None, A - Arrest, W - Written Warning, V - Verbal Warning
STATUTE or ORDINANCE NO(S)	14-240	
SUBJ of ACTION	O (O-Operator, C-Carrier, OW-Owner, P-Pedestrian)	O-Operator, C-Carrier, OW-Owner, P-Pedestrian
AUTOMOBILE INS CO--NAME--POLICY#	Allstate 92518208608/24	Geico 4237609856
PARTS of VEHICLE DAMAGED	passenger side rear end	front bumper and hood
VEHICLE TOWED TO	A.T. Transmissions	A.T. Transmissions
TOWED DUE TO DAMAGE Y-N	Yes	Yes

ALL INVOLVED PERSONS

	L	M	N	NAME and ADDRESS of EACH INVOLVED PERSON	DOB	O	P	Q	
1	1	N		TRAFFIC UNIT #1 OPERATOR or PEDESTRIAN #1		4	2	1	1
2	2	N		TRAFFIC UNIT #2 OPERATOR or PEDESTRIAN #2		4	2	1	2
3									3
4									4
5									5
6									6
7									7

ALL INVOLVED PERSONS

FORM PR-1

- Not Drawn To Scale -

PAGE # 2 of 2

POLICE CASE NO 11-28983

ACCIDENT DIAGRAM

INDICATE NORTH

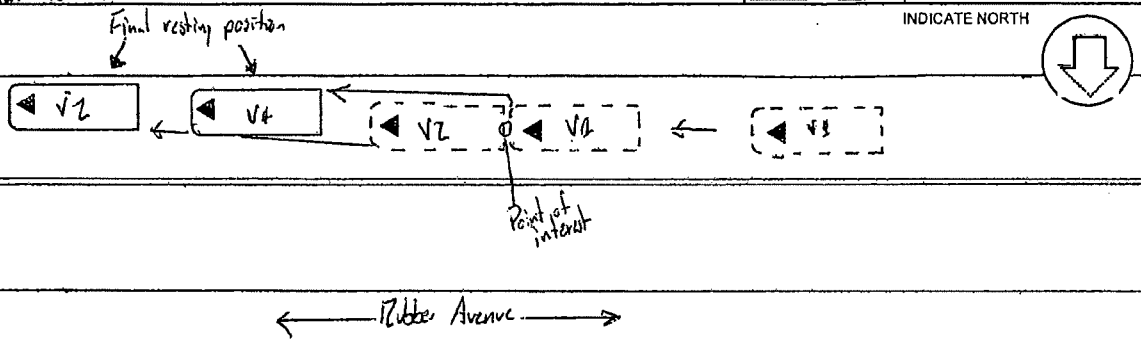

DIRECTION of TRAVEL of EACH TRAFFIC UNIT (N - North, S - South, E - East, W - West)

Traffic Unit # 1 Traveling W on Rubber Avenue

Traffic Unit # 2 Traveling W on Rubber Avenue

On November 11, 2011 at 10:22 AM I was dispatched to Rubber Avenue near Hoadley Street for a report of a motor vehicle collision.

Upon my arrival I could see both Vehicle 1 and Vehicle 2 pulled over on the west bound shoulder of Rubber Avenue approximately 200 feet west of Hoadley Street. I first spoke with Operator 1 about the incident. Operator 1 said he was traveling west bound on Rubber Avenue. Operator 1 said he took his eyes off the road for a second for an unknown reason and when he looked back, Vehicle 2 was stopped in front of him. Operator 1 said he tried to stop by applying his breaks but he still ended up striking the rear end of vehicle 2. Operator 1 said he was not on his cell phone, he was wearing his seat belt an he didn't wish to go to the hospital despite a laceration to his forehead that was bleeding. Naugatuck EMS signed a refusal for treatment.

I next spoke with Operator 2 who said he was traveling west bound on Rubber Avenue when he slowed down for turning traffic. Operator 2 said when he slowed down, he was forcefully struck in the rear end of his vehicle by Vehicle 1. Operator 2 said his neck was sore as he was also seen by Naugatuck EMS and refused treatment.

Both vehicle's were towed due to damage. Operator 1 is found at fault for the collision for following to closely in violation of Connecticut General Statute 14-240. No further action at this time.

INVOLVED PROPERTY OTHER THAN VEHICLES

1. DESCRIBE the NATURE and EXTENT of PROPERTY DAMAGE

NAME and ADDRESS of PROPERTY OWNER

2. DESCRIBE the NATURE and EXTENT of PROPERTY DAMAGE

NAME and ADDRESS of PROPERTY OWNER

RANK and SIGNATURE of INVESTIGATING OFFICER	POLICE AGENCY ID	REPORT DATE	CASE STATUS	SUPERVISOR
Ptl. Derek Poundstone PL24	Naugatuck Police	11/22/2011	C (O - Open, C - Closed)	Sgt. Randy Ireland S5

CONNECTICUT UNIFORM POLICE ACCIDENT REPORT

FORM PR-1 Rev. 01/01

GPS READINGS: Latitude:

Time Longitude:

FOR DOT USE ONLY

R 09 | A 1 | B 1 | C 1

DATE of ACCIDENT	MILITARY TIME	ACCIDENT SEVERITY	VEHS INVOLVED #	PAGE #	POLICE CASE NO
Thu, Oct 13, 2011	16:47	Fatal [ ] Injury [ ] PDO [X]	2	1 or 2	11-26415

CITY or TOWN	TWN CODE	ACCIDENT OCCURRED ON (Street Name or Route #) AT ITS INTERSECTION WITH (Street, Name or Route #)
Naugatuck	088	Rubber Avenue at Hoadley Street

Q 1 | E 1 | F 4 | G 2

IF NOT AT INTERSECTION

1. Measure Distance _____ [ ] F - Feet, T - Tenths of Mile, M - Meters, K - Kilometers

2. Direction [ ] N - North, S - South, E - East, W - West

3. Give nearest intersecting street, town line or mile marker of _____

Accident Occurred: [ ] On Private Property [ ] Parking Lot

TRAFFIC UNIT # 1	TRAFFIC UNIT # 2
[V] V - Vehicle, P - Pedestrian, N - Non-contact Vehicle	[V] V - Vehicle, P - Pedestrian, N - Non-contact Vehicle
OPER #1 or PEDESTRIAN (Last, First, MI): Garrett Dorsey	OPER #2 or PEDESTRIAN (Last, First, MI): Ungrady Holly
ADDRESS: 198 Cherry Street	ADDRESS: 1081 New Haven Road #4G
PROPER LIC CLASS Y-N: Y	PROPER LIC CLASS Y-N: Y
CITY or TOWN: Naugatuck	CITY or TOWN: Naugatuck
STATE: CT	STATE: CT
ZIP: 06770	ZIP: 06770
SEX M-F: M	SEX M-F: F
OPER LICENSE NO: 108786052	OPER LICENSE NO: 238439298
STATE: CT	STATE: CT
DATE of BIRTH: 10/11/91	DATE of BIRTH: 11/06/66
OWNER (Last, First, MI - Enter same, if owner is operator): Garrett Dorsey	OWNER'S (Last, First, MI - Enter same, if owner is operator): Ungrady Holly
ADDRESS: 198 Cherry Street	ADDRESS: 1081 New Haven Road #4G
CITY or TOWN: Naugatuck	CITY or TOWN: Naugatuck
STATE: CT	STATE: CT
ZIP: 06770	ZIP: 06770
BODY TYPE: 4 Door	BODY TYPE: 4 Door
REGISTRATION NO: 567YRY	REGISTRATION NO: 537YXF
STATE: CT	STATE: CT
VEH YEAR & MAKE: 1996 OLDSMO CIERA	VEH YEAR & MAKE: 2011 HYUND SONATA
VEH ID NO (VIN): 1G3AJ55M3T6382679	VEH ID NO (VIN): 5NPEB4ACXBH072054
CARRIER:	CARRIER:
CARRIER ADDRESS (Street, City or Town, State, Zip):	CARRIER ADDRESS (Street, City or Town, State, Zip):
SOURCE of CARRIER NAME: SP - Shipping Papers/Trip Manifest, D - Driver, S - Side of Vehicle; US DOT #, ICC, MC #	SOURCE of CARRIER NAME: SP - Shipping Papers/Trip Manifest, D - Driver, S - Side of Vehicle; US DOT #, ICC, MC #
GROSS VEH WEIGHT Rating #:	GROSS VEH WEIGHT Rating #:
HAZARDOUS MATERIAL PLACARD: Required Y-N, 4 Digit#, Displayed Y-N, 1 Digit#	HAZARDOUS MATERIAL PLACARD: Required Y-N, 4 Digit#, Displayed Y-N, 1 Digit#
HAZARDOUS CARGO Released Y-N:	HAZARDOUS CARGO Released Y-N:
ENFORCEMENT ACTION TAKEN: W (N - None, A - Arrest, W - Written Warning, V - Verbal Warning)	ENFORCEMENT ACTION TAKEN: N (N - None, A - Arrest, W - Written Warning, V - Verbal Warning)
STATUTE or ORDINANCE NO(S): 14-240	STATUTE or ORDINANCE NO(S): N/A
SUBJ of ACTION: O (O-Operator, C-Carrier, OW-Owner, P-Pedestrian)	SUBJ of ACTION: / (O-Operator, C-Carrier, OW-Owner, P-Pedestrian)
AUTOMOBILE INS CO--NAME--POLICY#: Liberty Mutual A02-218-493162-4008	AUTOMOBILE INS CO--NAME--POLICY#: Hartford 31PH207742-802258
PARTS of VEHICLE DAMAGED: Front bumper - minor	PARTS of VEHICLE DAMAGED: Rear bumper - minor
VEHICLE TOWED TO:	VEHICLE TOWED TO:
TOWED DUE TO DAMAGE Y-N: /	TOWED DUE TO DAMAGE Y-N: /

ALL INVOLVED PERSONS

	L	M	N	NAME and ADDRESS of EACH INVOLVED PERSON			DOB	O	P	Q	
1	1	N	01	TRAFFIC UNIT #1 OPERATOR or PEDESTRIAN #1				4	2	1	1
2	2	N	01	TRAFFIC UNIT #2 OPERATOR or PEDESTRIAN #2				4	2	1	2
3	1	N	03	Thomas	Elijah	800 Country CLub Rd. Waterbury, CT	12/09/91	4	2	1	3
4	2	N	03	Ungrady	Sophia	1081 New Haven Rd. #4G Naugatuck, CT	08/08/99	4	2	1	4
5											5
6											6
7											7

ALL INVOLVED PERSONS

FORM PR-1	PAGE # 2 of 2	POLICE CASE NO 11-26415

ACCIDENT DIAGRAM

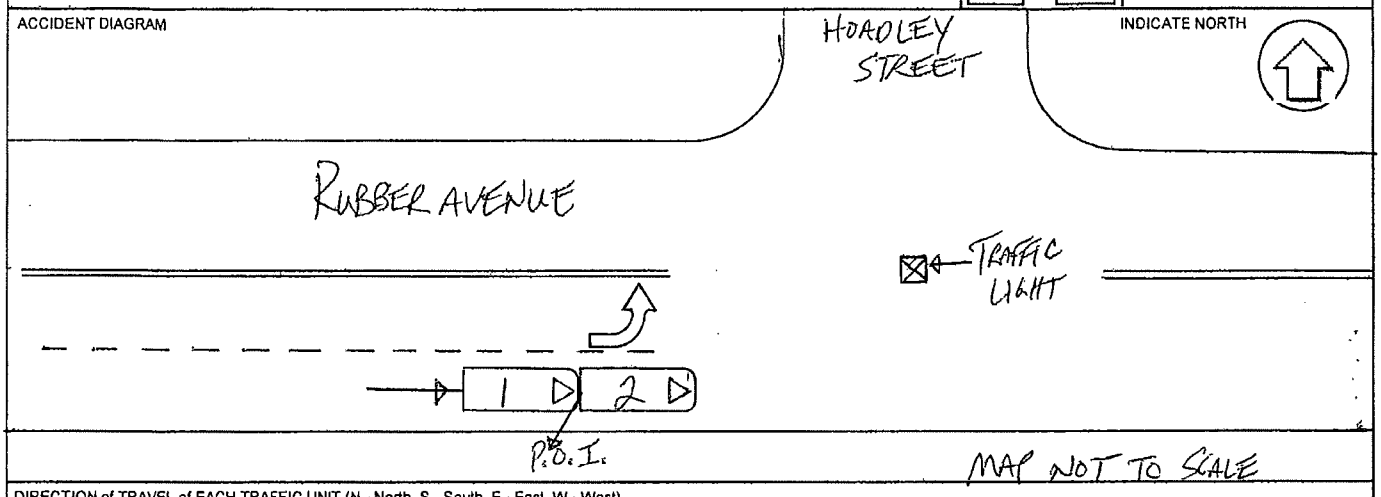

DIRECTION of TRAVEL of EACH TRAFFIC UNIT (N - North, S - South, E - East, W - West)

Traffic Unit # 1 Traveling E on Rubber Avenue Traffic Unit # 2 Traveling E on Rubber Avenue

Vehicle #1 was stopped at a red traffic light behind Vehicle #2, Eastbound on Rubber Avenue at the Hoadley Street intersection. Vehicle #1 struck Vehicle #2 in the rear bumper. No reported injuries.

Operator #1 stated he was stopped at the traffic light and when it turned green, he went forward and struck Vehicle #2 in the rear bumper. Operator #1 stated he did not know Vehicle #2 had not moved forward yet.

Operator #2 stated she was stopped at the light and Vehicle #1 struck her vehicle from the rear as the light turned green.

Vehicle #1 suffered minor damage to the front bumper and Vehicle #2 suffered minor damage to the rear bumper. Both vehicles were driven from the scene.

This collision was caused by Operator #1 failing to drive a reasonable distance apart from Vehicle #2. Operator #1 was issued a written warning for CGS Section 14-240.

DAMAGED PROPERTY OTHER THAN IN POLICE VEHICLES

1. DESCRIBE the NATURE and EXTENT of PROPERTY DAMAGE

NAME and ADDRESS of PROPERTY OWNER

2. DESCRIBE the NATURE and EXTENT of PROPERTY DAMAGE

NAME and ADDRESS of PROPERTY OWNER

RANK and SIGNATURE of INVESTIGATING OFFICER	POLICE AGENCY ID	REPORT DATE	CASE STATUS	SUPERVISOR
Ptl. Daniel Norck PL37 #37	Naugatuck Police	10/17/2011	C O - Open C - Closed	Sgt. Bart [illegible]

CONNECTICUT UNIFORM POLICE ACCIDENT REPORT

FORM PR-1 Rev. 01/01

GPS READINGS: Latitude:

Time Longitude:

FOR DOT USE ONLY

R 09 | A 1 | B 3 | C 1 | D | E 1 | F 4 | G 2 | H 02 | S 3 | T 33 | J /21 | J /22 | U 2 | K /21 | K /22 | V 1 | W 08

69

DATE of ACCIDENT	MILITARY TIME	ACCIDENT SEVERITY	VEHS INVOLVED #	PAGE #	POLICE CASE NO
	06:40	Fatal [ ] Injury [ ] PDO [X]	2	1 of 2	11-2133

CITY or TOWN	TWN CODE	ACCIDENT OCCURRED ON (Street Name or Route #) AT ITS INTERSECTION WITH (Street, Name or Route #)
Naugatuck	088	Rubber Avenue at Melbourne Street

IF NOT AT INTERSECTION

1. Measure Distance _____ [ ] F - Feet, T - Tenths of Mile, M - Meters, K - Kilometers

2. Direction [ ] N - North, S - South, E - East, W - West

3. Give nearest intersecting street, town line or mile marker of _____

Accident Occurred: [ ] On Private Property [ ] Parking Lot

	TRAFFIC UNIT # 1	TRAFFIC UNIT # 2
	[V] V - Vehicle, P - Pedestrian, N - Non-contact Vehicle	[V] V - Vehicle, P - Pedestrian, N - Non-contact Vehicle
OPER #1 or PEDESTRIAN (Last, First, MI)	Cretella Anthony	Yaworski Margaret
ADDRESS (Street No & Name)	396 Scott Street	44 Brittany Lane
PROPER LIC CLASS Y-N	Y	Y
CITY or TOWN	Naugatuck	Naugatuck
STATE	CT	CT
ZIP	06770	06770
SEX M-F	M	F
OPER LICENSE NO	208747054	116669386
STATE	CT	CT
DATE of BIRTH	08/23/94	11/03/57
OWNER (Last, First, MI - Enter same, if owner is operator)	Cretella Joanne	Yaworski Margaret
ADDRESS (Street No & Name)	396 Scott Street	44 Brittany Lane
CITY or TOWN	Naugatuck	Naugatuck
STATE	CT	CT
ZIP	06770	06770
BODY TYPE	Pickup	2 Door
REGISTRATION NO	39CV66	828TXW
STATE	CT	CT
VEH YEAR & MAKE	2006 CHEVRO 2500	2003 MITSUBI ECLIPSE
VEH ID NO (VIN)	1GCHK24U36E161105	4A3AC44G23E128691
CARRIER		
CARRIER ADDRESS (Street, City or Town, State, Zip)		
SOURCE of CARRIER NAME	[ ] SP - Shipping Papers/Trip Manifest, D - Driver, S - Side of Vehicle; [ ] US DOT #, [ ] ICC, MC #	[ ] SP - Shipping Papers/Trip Manifest, D - Driver, S - Side of Vehicle; [ ] US DOT #, [ ] ICC, MC #
GROSS VEH WEIGHT Rating #		
HAZARDOUS MATERIAL PLACARD	Required Y-N [ ] 4 Digit# ____; Displayed Y-N [ ] 1 Digit# ____	Required Y-N [ ] 4 Digit# ____; Displayed Y-N [ ] 1 Digit# ____
HAZARDOUS CARGO Released Y-N	[ ]	[ ]
ENFORCEMENT ACTION TAKEN	[ ] N - None, A - Arrest, W - Written Warning, V - Verbal Warning	[ ] N - None, A - Arrest, W - Written Warning, V - Verbal Warning
STATUTE or ORDINANCE NO(S)		
SUBJ of ACTION	[ ] O-Operator, C-Carrier, OW-Owner, P-Pedestrian	[ ] O-Operator, C-Carrier, OW-Owner, P-Pedestrian
AUTOMOBILE INS CO--NAME--POLICY#	Allstate 02525339301/13	Allstate 91981785208/18
PARTS of VEHICLE DAMAGED	no damage	driver side rear quarter
VEHICLE TOWED TO	N/A	N/A
TOWED DUE TO DAMAGE Y-N	No	No

ALL INVOLVED PERSONS

	L	M	N	NAME and ADDRESS of EACH INVOLVED PERSON	DOB	O	P	Q	
1	1	N	01	TRAFFIC UNIT #1 OPERATOR or PEDESTRIAN #1		4	2	1	1
2	2	N	01	TRAFFIC UNIT #2 OPERATOR or PEDESTRIAN #2		4	2	1	2
3									3
4									4
5									5
6									6
7									7

ALL INVOLVED PERSONS

FORM PR-1	PAGE # 2 of 2	POLICE CASE NO 11-2133

ACCIDENT DIAGRAM

INDICATE NORTH

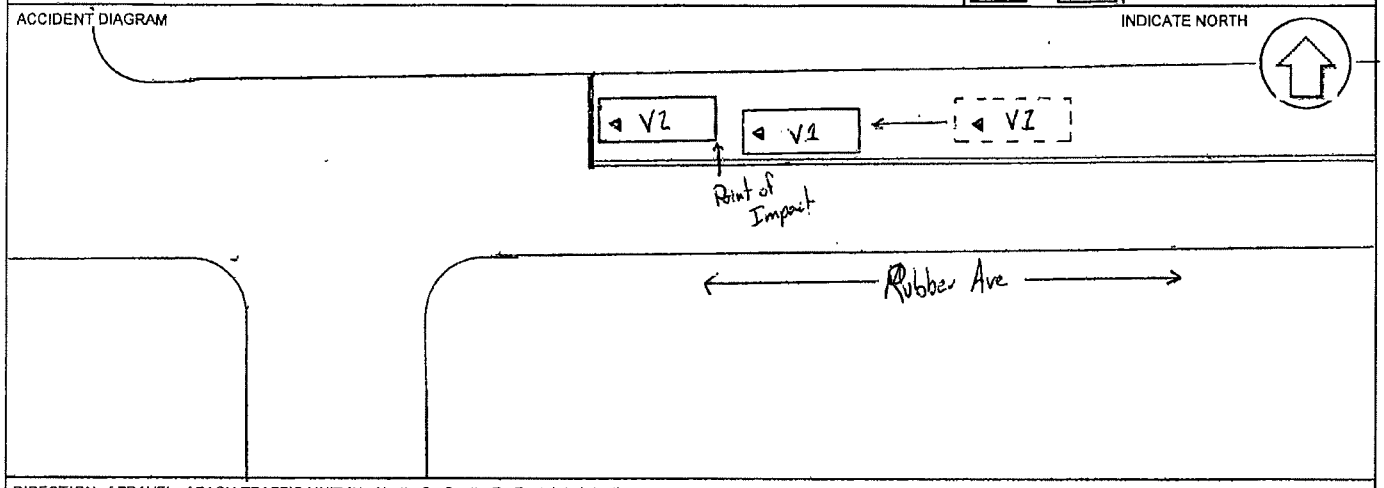

DIRECTION of TRAVEL of EACH TRAFFIC UNIT (N - North, S - South, E - East, W - West)

Traffic Unit # 1 Traveling W on Rubber Avenue Traffic Unit # 2 Traveling W on Rubber Avenue

On January 26, 2011 at approximately 06:40 hours I was dispatched to Rubber Avenue at Melbourne Street for a report of a motor vehicle collision.

Upon my arrival, I could see Vehicle 1 and Vehicle 2 facing west bound in the travel portion of Rubber Avenue at the intersection of Rubber Avenue and Melbourne Street. Vehicle 2 was stopped at the stop light for the traffic signal located at this intersection and Vehicle 1 was directly behind Vehicle 2. It should be noted Vehicle 2 was a pickup truck with a large plow attachment on the front of the vehicle. Upon speaking with both Operator 1 and Operator 2, I asked them if they were injured. Both parties said they were not injured. I could see Vehicle 2 had moderate damage to the driver side rear bumper. The bumper was cracked and a small portion of the bumper was hanging down below the rear tire. Vehicle 1 had no damage to the plow area that made contact with the rear of Vehicle 2.

Operator 2 said she was traveling west bound on Rubber Avenue when she stopped at the red traffic signal located at the intersection of Rubber Avenue and Melbourne Street. Operator 2 said when she stopped, the rear of her vehicle was struck by Vehicle 1.

Operator 1 said he was traveling west bound on Rubber Avenue behind Vehicle 2 when suddenly he noticed Vehicle 2 stopping for the red traffic signal. Operator 1 said he wasn't aware Vehicle 2 was stopping until it was too late for him to stop without causing a collision.

Operator 1 was found at fault for the collision and was issued a verbal warning for following to close in violation of Connecticut General Statute 14-240.

DAMAGED PROPERTY OTHER THAN IN VOLVED VEHICLES

1. DESCRIBE the NATURE and EXTENT of PROPERTY DAMAGE

NAME and ADDRESS of PROPERTY OWNER

2. DESCRIBE the NATURE and EXTENT of PROPERTY DAMAGE

NAME and ADDRESS of PROPERTY OWNER

RANK and SIGNATURE of INVESTIGATING OFFICER	POLICE AGENCY ID	REPORT DATE	CASE STATUS	SUPERVISOR
Ptl. Derek Poundstone PL24	Naugatuck Police	1/30/2011	C O - Open C - Closed	Lt. Gregory Dean Lt4

[signature] #24

[signature] 1/31/11

CONNECTICUT UNIFORM POLICE ACCIDENT REPORT

FORM PR-1 Rev. 01/01

GPS READINGS: Latitude:
Time Longitude:

FOR DOT USE ONLY

R 09 | A 1 | B 1 | C

DATE of ACCIDENT	MILITARY TIME	ACCIDENT SEVERITY	VEHS INVOLVED #	PAGE #	POLICE CASE NO
Thu, Feb 10, 2011	14:32	Fatal [ ] Injury [ ] PDO [X]	2	1 or 2	11-3734

CITY or TOWN	TWN CODE	ACCIDENT OCCURRED ON (Street Name or Route #) AT ITS INTERSECTION WITH (Street, Name or Route #)
Naugatuck	088	Rubber Avenue at Melbourne Street

D 1 | E 1

IF NOT AT INTERSECTION
1. Measure Distance _____ [ ] F - Feet, T - Tenths of Mile, M - Meters, K - Kilometers
2. Direction [ ] N - North, S - South, E - East, W - West
3. Give nearest intersecting street, town line or mile marker of _____
Accident Occurred: [ ] On Private Property [ ] Parking Lot

F 4 | G 2

TRAFFIC UNIT # 1	TRAFFIC UNIT # 2
[V] V - Vehicle, P - Pedestrian, N - Non-contact Vehicle	[V] V - Vehicle, P - Pedestrian, N - Non-contact Vehicle
OPER #1 or PEDESTRIAN (Last, First, MI): Granahan Paul	OPER #2 or PEDESTRIAN (Last, First, MI): Sousa Jqao
ADDRESS: 166 Meadow Court	ADDRESS: 53 Conrad Street 25B
PROPER LIC CLASS Y-N: Y	PROPER LIC CLASS Y-N: Y
CITY or TOWN: Naugatuck	CITY or TOWN: Naugatuck
STATE: CT	STATE: CT
ZIP: 06770	ZIP:
SEX M-F: M	SEX M-F: M
OPER LICENSE NO:	OPER LICENSE NO: 216451719
STATE:	STATE: CT
DATE of BIRTH: 02/04/59	DATE of BIRTH: 09/24/32
OWNER (Last, First, MI - Enter same, if owner is operator): Better Way	OWNER'S (Last, First, MI - Enter same, if owner is operator): Sousa Joao
ADDRESS: Rubber Avenue	ADDRESS: 53 Conrad Street
CITY or TOWN: Naugatuck	CITY or TOWN: Naugatuck
STATE: CT	STATE: CT
ZIP: 06770	ZIP: 06770
BODY TYPE: 4 Door	BODY TYPE: 4 Door
REGISTRATION NO: DHA907	REGISTRATION NO: 250GXW
STATE: CT	STATE: CT
VEH YEAR & MAKE: 05 CHRYSL 300	VEH YEAR & MAKE: 2002 SATUR SL2
VEH ID NO (VIN): 2C3AJY3R75H589381	VEH ID NO (VIN): 1G8ZK527X2Z216598
CARRIER: X	CARRIER: X
CARRIER ADDRESS (Street, City or Town, State, Zip): X	CARRIER ADDRESS (Street, City or Town, State, Zip): X
SOURCE of CARRIER NAME: [X] SP - Shipping Papers/Trip Manifest, O - Driver, S - Side of Vehicle; [X] US DOT #, [X] ICC, MC #: X	SOURCE of CARRIER NAME: [X] SP - Shipping Papers/Trip Manifest, D - Driver, S - Side of Vehicle; [X] US DOT #, [X] ICC, MC #: X
GROSS VEH WEIGHT Rating #: X	GROSS VEH WEIGHT Rating #: X
HAZARDOUS MATERIAL PLACARD: Required Y-N [X] 4 Digit #: X; Displayed Y-N [XX] 1 Digit #: X	HAZARDOUS MATERIAL PLACARD: Required Y-N [X] 4 Digit #: X; Displayed Y-N [X] 1 Digit #: XX
HAZARDOUS CARGO Released Y-N [X]	HAZARDOUS CARGO Released Y-N [X]
ENFORCEMENT ACTION TAKEN: [N] N - None, A - Arrest, W - Written Warning, V - Verbal Warning	ENFORCEMENT ACTION TAKEN: [V] N - None, A - Arrest, W - Written Warning, V - Verbal Warning
STATUTE or ORDINANCE NO(S): None	STATUTE or ORDINANCE NO(S): Following to Close
SUBJ of ACTION: [O] O-Operator, C-Carrier, OW-Owner, P-Pedestrian	SUBJ of ACTION: [O] O-Operator, C-Carrier, OW-Owner, P-Pedestrian
AUTOMOBILE INS CO--NAME--POLICY#: UTCA Nation # CPP4191287 CPP1911287	AUTOMOBILE INS CO--NAME--POLICY#: Trumbell Ins # 55PHJ95111135195
PARTS of VEHICLE DAMAGED: Back Bumper, Trunk	PARTS of VEHICLE DAMAGED: Front Bumper
VEHICLE TOWED TO: N/A	VEHICLE TOWED TO: Sibby's Automotive
TOWED DUE TO DAMAGE Y-N: No	TOWED DUE TO DAMAGE Y-N: Yes

ALL INVOLVED PERSONS

	L	M	N	NAME and ADDRESS of EACH INVOLVED PERSON	DOB	O	P	Q	
1	1	C	01	TRAFFIC UNIT #1 OPERATOR or PEDESTRIAN #1		4	2	1	1
2	2	N	01	TRAFFIC UNIT #2 OPERATOR or PEDESTRIAN #2		4	1	1	2
3									3
4									4
5									5
6									6
7									7

ALL INVOLVED PERSONS

FORM PR-1

PAGE # 2 of 2

POLICE CASE NO 11-3734

ACCIDENT DIAGRAM

* Diagram not to scale

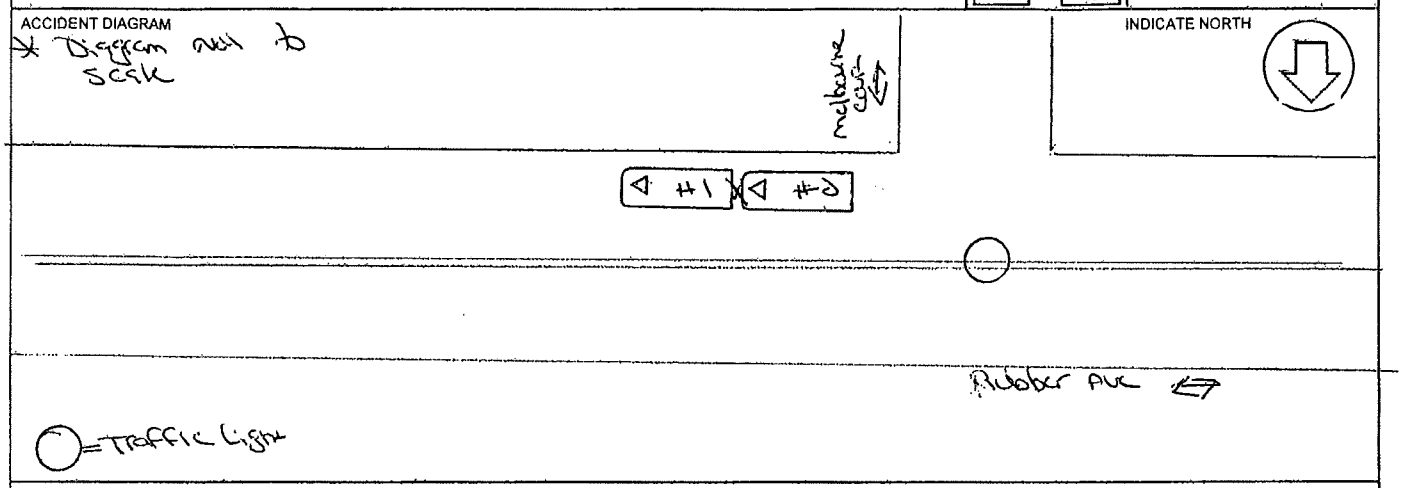

INDICATE NORTH

DIRECTION of TRAVEL of EACH TRAFFIC UNIT (N - North, S - South, E - East, W - West)

Traffic Unit # 1 Traveling E on Rubber Ave

Traffic Unit # 2 Traveling E on Rubber Ave

On 2/10/11 at approximately 14:52 hours, I was dispatched to Rubber Ave at Melbourne Court for a motor vehicle accident.

Operator #1 stated he was traveling east on Rubber Ave. Operator #1 stated he stopped at the red light on Rubber Ave at Melbourne Court. Operator #1 stated when the light turned green he proceed through the light and the intersection. Operator #1 stated as he passed the intersection the vehicle in front of him stopped suddenly and Operator #1 then stopped. Operator #1 stated when he stopped, Operator #2's vehicle hit his vehicle on the back bumper.

Operator #1 claimed neck and back pain. EMS was dispatched and attended to Operator #1. Operator #1 was then transported to Waterbury Hospital for further evaluation and treatment. Damages to Operator #1's vehicle was to the back bumper and trunk.

Operator #2 stated he was traveling east on Rubber Ave at Melbourne Court. Operator #2 stated he stopped at the red light , and then procceded through the intersection at the green light and Operator #1's vehicle was in front of him. Operator #2 stated as they proceeded through the intersection, Operator #1's vehicle stopped quickly. Operator #2 stated he stepped on the brake pedal, but his foot slipped off and he hit the gas peddle and hit Operator #1's vehicle.

Operator #2 claimed no injuries and refused medical attention. Damages to Operator #2's vehicle was to the front bumper and both front airbags were deployed.
I am finding fault with Operator #2 for C.G.S 14-240 Following to Close. A verbal warning was given.
No further action taken.

DAMAGED PROPERTY OTHER THAN MOTOR VEHICLES

1. DESCRIBE the NATURE and EXTENT of PROPERTY DAMAGE
None

NAME and ADDRESS of PROPERTY OWNER
None

2. DESCRIBE the NATURE and EXTENT of PROPERTY DAMAGE
None

NAME and ADDRESS of PROPERTY OWNER
None

RANK and SIGNATURE of INVESTIGATING OFFICER	POLICE AGENCY ID	REPORT DATE	CASE STATUS	SUPERVISOR
Ptl. Danielle Parady PL32	Naugatuck Police	2/11/2011	C (O - Open, C - Closed)	Sgt. Bart Deeley S7

Sgt. Bart C. Deeley

CONNECTICUT UNIFORM POLICE ACCIDENT REPORT

FORM PR-1 Rev. 01/01

GPS READINGS: Latitude:
Time Longitude:

FOR DOT USE ONLY

R 09 | A 2 | B 2 | C 1 | D 1 | E 1 | F 4 | G 2 | H 02 | S 4 | T 35

71

DATE of ACCIDENT	MILITARY TIME	ACCIDENT SEVERITY	VEHS INVOLVED #	PAGE #	POLICE CASE NO
Tue, Apr 12, 2011	12:24	Fatal [ ] Injury [ ] PDO [X]	2	1 of 2	11-8979

CITY or TOWN	TWN CODE	ACCIDENT OCCURRED ON (Street Name or Route #) AT ITS INTERSECTION WITH (Street, Name or Route #)
Naugatuck	088	Rubber Avenue at Hoadley Street

IF NOT AT INTERSECTION
1. Measure Distance _____ [ ] F - Feet, T - Tenths of Mile, M - Meters, K - Kilometers
2. Direction [ ] N - North, S - South, E - East, W - West
3. Give nearest intersecting street, town line or mile marker of _____
Accident Occurred: [ ] On Private Property [ ] Parking Lot

TRAFFIC UNIT # 1	TRAFFIC UNIT # 2
[V] V - Vehicle, P - Pedestrian, N - Non-contact Vehicle	[V] V - Vehicle, P - Pedestrian, N - Non-contact Vehicle
OPER #1 or PEDESTRIAN (Last, First, MI): Pinto Antonio	OPER #2 or PEDESTRIAN (Last, First, MI):
ADDRESS (Street No & Name): 191 Gorman Street	ADDRESS (Street No & Name):
PROPER LIC CLASS Y-N: Y	PROPER LIC CLASS Y-N:
CITY or TOWN: Naugatuck; STATE: CT; ZIP: 06770	CITY or TOWN; STATE; ZIP:
SEX M-F: M	SEX M-F: M
OPER LICENSE NO: 011946172; STATE: CT	OPER LICENSE NO; STATE
DATE of BIRTH: 01/10/49	DATE of BIRTH
OWNER (Last, First, MI - Enter same, if owner is operator): Pinto Antonio	OWNER'S (Last, First, MI - Enter same, if owner is operator):
ADDRESS (Street No & Name): 191 Gorman Street	ADDRESS (Street No & Name):
CITY or TOWN: Naugatuck; STATE: CT; ZIP: 06770	CITY or TOWN; STATE; ZIP
BODY TYPE: Station	BODY TYPE: Station
REGISTRATION NO: 494SWL; STATE: CT	REGISTRATION NO: 373; STATE: CT
VEH YEAR & MAKE: 2002 SUBARU Forester	VEH YEAR & MAKE
VEH ID NO (VIN): JF1SF63562G724826	VEH ID NO (VIN)
CARRIER	CARRIER
CARRIER ADDRESS (Street, City or Town, State, Zip)	CARRIER ADDRESS (Street, City or Town, State, Zip)
SOURCE of CARRIER NAME: [ ] SP - Shipping Papers/Trip Manifest, D - Driver, S - Side of Vehicle; US DOT #, ICC, MC #	SOURCE of CARRIER NAME: [ ] SP - Shipping Papers/Trip Manifest, D - Driver, S - Side of Vehicle; US DOT #, ICC, MC #
GROSS VEH WEIGHT Rating #; HAZARDOUS MATERIAL PLACARD Required Y-N, Displayed Y-N, 4 Digit#, 1 Digit#	GROSS VEH WEIGHT Rating #; HAZARDOUS MATERIAL PLACARD Required Y-N, Displayed Y-N, 4 Digit#, 1 Digit#
HAZARDOUS CARGO Released Y-N; ENFORCEMENT ACTION TAKEN: N (N - None, A - Arrest, W - Written Warning, V - Verbal Warning)	HAZARDOUS CARGO Released Y-N; ENFORCEMENT ACTION TAKEN: [ ] (N - None, A - Arrest, W - Written Warning, V - Verbal Warning)
STATUTE or ORDINANCE NO(S): N/A; SUBJ of ACTION: / (O-Operator, C-Carrier, OW-Owner, P-Pedestrian)	STATUTE or ORDINANCE NO(S); SUBJ of ACTION: [ ] (O-Operator, C-Carrier, OW-Owner, P-Pedestrian)
AUTOMOBILE INS CO--NAME--POLICY#: Allstate 919391323	AUTOMOBILE INS CO--NAME--POLICY#
PARTS of VEHICLE DAMAGED: Rear Bumper	PARTS of VEHICLE DAMAGED
VEHICLE TOWED TO: N/A; TOWED DUE TO DAMAGE Y-N: No	VEHICLE TOWED TO: N/A; TOWED DUE TO DAMAGE Y-N: No

ALL INVOLVED PERSONS

	L	M	N	NAME and ADDRESS of EACH INVOLVED PERSON			DOB	O	P	Q	
1	1	N	01	TRAFFIC UNIT #1 OPERATOR or PEDESTRIAN #1				4	2	1	1
2	2		01	TRAFFIC UNIT #2 OPERATOR or PEDESTRIAN #2				9	4	1	2
3	W	/	01	Zappone	Patricia	247 New Haven Rd., Prospect, CT	09/13/50	/	/	/	3
4	W	/	01	Shaker	Marisa	873 South St., Middlebury, CT	03/16/74	/	/	/	4
5											5
6											6
7											7

ALL INVOLVED PERSONS

FORM PR-1	PAGE # 2 of 2	POLICE CASE NO 11-8979

ACCIDENT DIAGRAM

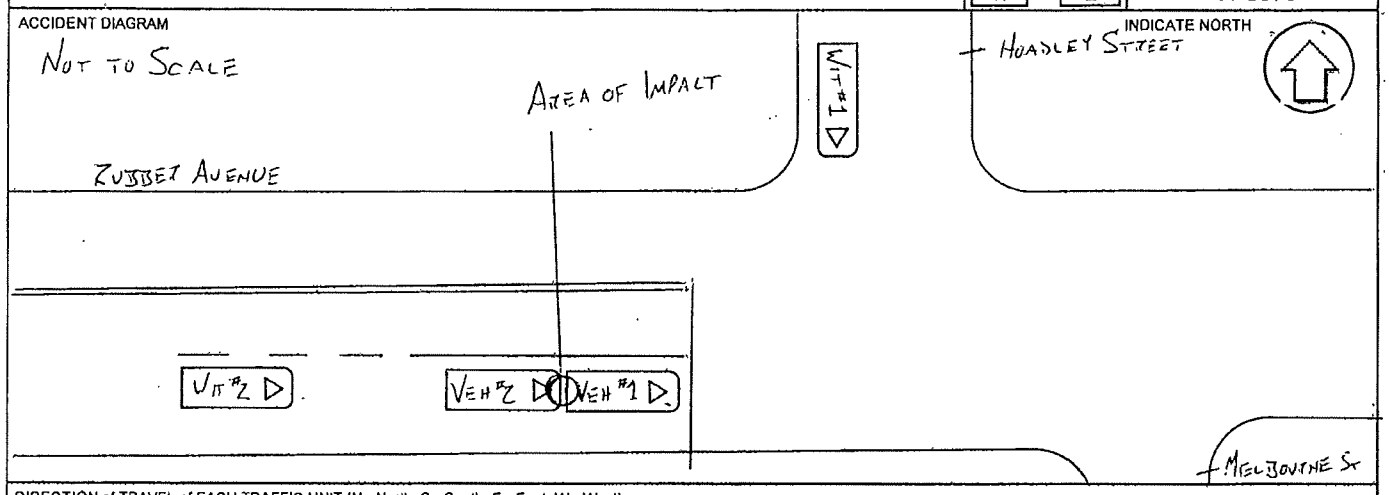

DIRECTION of TRAVEL of EACH TRAFFIC UNIT (N - North, S - South, E - East, W - West)

Traffic Unit # 1 Traveling E on Rubber Avenue Traffic Unit # 2 Traveling E on Rubber Avenue

Operator #1 stated he was stopped East bound on Rubber Avenue at the intersection with Hoadley Street. Operator #1 stated he was in the right lane to go straight. Operator #1 stated his vehicle was struck from behind by Vehicle #2. Operator #1 stated his vehicle was pushed into the middle of the intersection. Operator #1 stated Vehicle #2 fled North on Hoadley Street. Operator #1 stated he moved his vehicle out of the intersection. Operator #1 stated he was not injured.

Witness #1 stated she was stopped South bound on Hoadley Street at the intersection with Rubber Avenue. Witness #1 stated she saw Vehicle #2 collide with the rear of Vehicle #1, pushing Vehicle #1 into the intersection. Witness #1 stated Vehicle #2 then fled North on Hoadley Street. Witness #1 stated Vehicle #2 illegally passed a vehicle as it fled up Hoadley Street.

Witness #2 stated she was traveling East on Rubber Avenue directly behind Vehicle #2. Witness #1 stated she saw Vehicle #2 collide with the rear of Vehicle #1, pushing Vehicle #1 into the intersection. Witness #2 stated she saw Vehicle #2 fail to stop and drive North onto Hoadley Street.

Officer: Upon my arrival I saw Vehicle #1 parked on the right side of the South bound lane of Rubber Avenue, East of Melbourne Street. I saw minor damage to the rear bumper of Vehicle #1. I did not see any debris in the roadway from the collision.

Based on witness statements, Vehicle #2 was found to be at fault for the collision. See incident report 11-8979 for details regarding the Evading Responsibility investigation.

-----End of Report-----

DAMAGED PROPERTY OTHERWISE INVOLVED VEHICLES

1. DESCRIBE the NATURE and EXTENT of PROPERTY DAMAGE

NAME and ADDRESS of PROPERTY OWNER

2. DESCRIBE the NATURE and EXTENT of PROPERTY DAMAGE

NAME and ADDRESS of PROPERTY OWNER

RANK and SIGNATURE of INVESTIGATING OFFICER	POLICE AGENCY ID	REPORT DATE	CASE STATUS	SUPERVISOR
Ptl Derek Vostinak PL27	Naugatuck Police	4/15/2011	C O - Open C - Closed	~~Lt. Gregory Dean Lt4~~

CONNECTICUT UNIFORM POLICE ACCIDENT REPORT

FORM PR-1 Rev. 01/01

GPS READINGS: Latitude:
Time Longitude:

FOR DOT USE ONLY

R 09 | A 1 | B 1 | C 1 | D 1 | E 4 | F 4 | G 2 | H 202 | B 2 | T 201

72

DATE of ACCIDENT	MILITARY TIME	ACCIDENT SEVERITY	VEHS INVOLVED #	PAGE #	POLICE CASE NO
Fri. July 29, 2011	15:46	Fatal [ ] Injury [ ] PDO [X]	3	1 of 4	11-18455

CITY or TOWN	TWN CODE	ACCIDENT OCCURRED ON (Street Name or Route #) AT ITS INTERSECTION WITH (Street, Name or Route #)
Naugatuck	088	Rubber Avenue at

IF NOT AT INTERSECTION
1. Measure Distance E [T] F - Feet, T - Tenths of Mile, M - Meters, K - Kilometers
2. Direction [E] N - North, S - South, E - East, W - West
3. Give nearest intersecting street, town line or mile marker of: Hoadley Street
Accident Occurred: [ ] On Private Property [ ] Parking Lot

	TRAFFIC UNIT # 1	TRAFFIC UNIT # 2
	[V] V - Vehicle, P - Pedestrian, N - Non-contact Vehicle	[V] V - Vehicle, P - Pedestrian, N - Non-contact Vehicle
OPER #1 or PEDESTRIAN (Last, First, MI)	Lubanda Maryann	Oconner Danielle
ADDRESS (Street No & Name)	39 Sharon Avenue	60 Mango Circle
PROPER LIC CLASS Y-N	Y	Y
CITY or TOWN	Naugatuck	Watertown
STATE	CT	CT
ZIP	06770	06779
SEX M-F	F	F
OPER LICENSE NO	157521898	118470651
STATE	CT	CT
DATE of BIRTH	03/22/84	11/23/91
OWNER (Last, First, MI - Enter same, if owner is operator)	Lubanda Maryann	Rotella Sharon
ADDRESS (Street No & Name)	39 Sharon Avenue	11 Vidich Lane
CITY or TOWN	Naugatuck	Naugatuck
STATE	CT	CT
ZIP	06770	06770
BODY TYPE	4 Door	Station
REGISTRATION NO	308XWG	185XDC
STATE	CT	CT
VEH YEAR & MAKE	1995 LEXUS ES300	2006 CHRYS PT CRUSIER
VEH ID NO (VIN)	JT8GK13T9S0123303	3A4FY58B76T256860
CARRIER		
CARRIER ADDRESS (Street, City or Town, State, Zip)		
SOURCE of CARRIER NAME	SP - Shipping Papers/Trip Manifest, D - Driver, S - Side of Vehicle; US DOT #, ICC, MC #	SP - Shipping Papers/Trip Manifest, D - Driver, S - Side of Vehicle; US DOT #, ICC, MC #
GROSS VEH WEIGHT Rating #		
HAZARDOUS MATERIAL PLACARD	Required Y-N, 4 Digit#, Displayed Y-N, 1 Digit#	Required Y-N, 4 Digit#, Displayed Y-N, 1 Digit#
HAZARDOUS CARGO Released Y-N		
ENFORCEMENT ACTION TAKEN	N - None, A - Arrest, W - Written Warning, V - Verbal Warning	N - None, A - Arrest, W - Written Warning, V - Verbal Warning
STATUTE or ORDINANCE NO(S)	14-240 (VW)	
SUBJ of ACTION	[O] O-Operator, C-Carrier, OW-Owner, P-Pedestrian	O-Operator, C-Carrier, OW-Owner, P-Pedestrian
AUTOMOBILE INS CO–NAME–POLICY#	Progressive 58083509-7	Safeco K2022542
PARTS of VEHICLE DAMAGED	Front-End	Front+Rear End
VEHICLE TOWED TO	Private Tow	Sibby's Automotive
TOWED DUE TO DAMAGE Y-N	Yes	Yes

ALL INVOLVED PERSONS

	L	M	N	NAME and ADDRESS of EACH INVOLVED PERSON			DOB	O	P	Q	
1				TRAFFIC UNIT #1 OPERATOR or PEDESTRIAN #1							1
2				TRAFFIC UNIT #2 OPERATOR or PEDESTRIAN #2							2
3	1	N	01	Lubanda	Maryann	39 Sharon Ave. Naugatuck, Ct.	03/22/84	4	1	1	3
4	1	N	01	Gunthrop	Jordan	39 Sharon Ave. Naugatuck, Ct.	03/22/84	5	2	1	4
5	2	N	01	Oconnor	Danielle	80 Mango Cir. Watertown, Ct.	11/23/91	4	1	1	5
6	2	N	01	Trushin	Alex	627 Millville Ave. Naugatuck, Ct.	03/30/90	4	1	1	6
7	3	N	01	Swartz	Ronald	4510 Burr Hollow Rd. Campbell, NY, 14821	08/31/61	4	2	1	7

ALL INVOLVED PERSONS

FORM PR-1

NOT TO SCALE

PAGE # 2 of 4

POLICE CASE NO 11-18455

ACCIDENT DIAGRAM

INDICATE NORTH

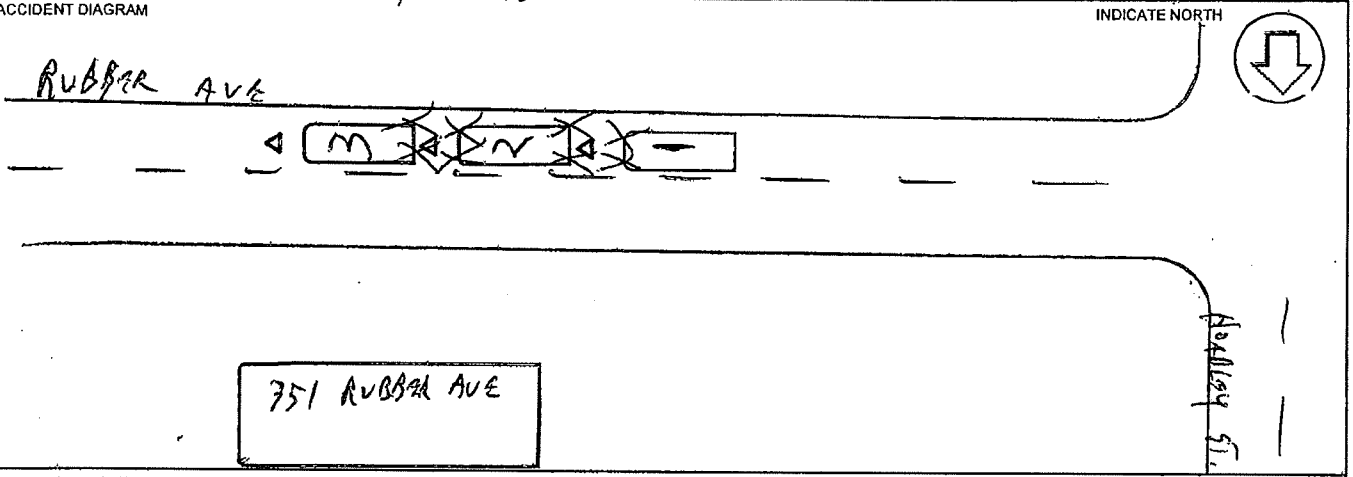

DIRECTION of TRAVEL of EACH TRAFFIC UNIT (N - North, S - South, E - East, W - West)

Traffic Unit # 1 Traveling E on Rubber Ave. Traffic Unit # 2 Traveling E on Rubber Ave.

Operator of vehicle one said she was traveling in the east bound lane on Rubber Ave. and hit vehicle two in the rear bumper when the vehicle stopped suddenly. Operator of vehicle one said she was not injured and Juvenile passenger appeared to be fine.

Operator of vehicle two said she was traveling in the east bound lane on Rubber Ave. and slowed down for vehicle in front of her that had stopped suddenly. Operator of vehicle two said she was hit from behind and pushed into the vehicle in front of her. Operator of vehicle two said she was not injured. Passenger in vehicle two said he was not injured.

Operator of vehicle three said he was traveling in the east bound lane on Rubber Ave. and had to stop suddenly because the vehicle in front of him had slowed down to make a left hand turn into a Business on Rubber Ave. and he was hit from behind. Operator of vehicle three said he was not injured.

I observed no visible sign of anybody being injured, but observed that operator in vehicle one, and two were shaken up. EMS was dispatched and treated all parties, and all refused to be transported to Hospital for treatment and signed refusal to be treated.

I observed heavy damage on vehicle one, and two. I gave a verbal warning to the operator of vehicle one for following to close 14-240.

DAMAGED PROPERTY OTHER THAN MOTOR VEHICLES

1. DESCRIBE the NATURE and EXTENT of PROPERTY DAMAGE

NAME and ADDRESS of PROPERTY OWNER

2. DESCRIBE the NATURE and EXTENT of PROPERTY DAMAGE

NAME and ADDRESS of PROPERTY OWNER

RANK and SIGNATURE of INVESTIGATING OFFICER	POLICE AGENCY ID	REPORT DATE	CASE STATUS	SUPERVISOR
Ptl. James Cegielski PL4	Naugatuck Police	7/29/2011	C (O - Open, C - Closed)	Sgt. Brian Newman S3

PTM for Sgt. #4

Attachment E

DOT 2012 Correspondence

Joe
Forward to Nyk

STATE OF CONNECTICUT
DEPARTMENT OF TRANSPORTATION

2800 BERLIN TURNPIKE, P.O. BOX 317546
NEWINGTON, CONNECTICUT 06131-7546
Phone: (860) 594-3189

March 1, 2012

RECEIVED
MAR 2012
COGCNV

Mr. Peter Dorpalen, Director
Council of Governments of the
Central Naugatuck Valley
60 North Main Street, Third Floor
Waterbury, CT 06702-1403

Dear Mr. Dorpalen:

Subject: Rubber Avenue at Hoadley Street and
Melbourne Street
Town of Naugatuck

The subject location was reviewed by the Department of Transportation's (Department) Division of Traffic Engineering and Division of Highway Design for inclusion in this year's Local Road Accident Reduction Program. The Town proposes to replace the existing traffic control signal with a new full-actuated traffic control signal with mast arms. The improvement also includes new concrete sidewalks with pedestrian ramps and new pavement markings. The existing intersection control is a span mounted pre-timed traffic signal. The proposed improvement at the intersection of Rubber Avenue at Hoadley Street and Melbourne Street in the Town of Naugatuck can be recommended for endorsement. There are however, a number of items the Town should consider.

The Town is proposing to use mast arms for the new design. This could be an issue based on the location of existing utility poles, combined with inadequate location for post installation that would provide for far side signal heads. Sidewalks, where they currently exist, are mostly bituminous concrete, and some areas of the intersection lack clearly defined sidewalks because they blend into both commercial and residential driveways. The intersection also lacks any compliance with the Americans with Disabilities Act (ADA), including sidewalk ramps, pedestrian push buttons, and sidewalk widths that would accommodate handicapped individuals. The construction of concrete sidewalks would also require some minor drainage modifications due to the location of a type "c-l" catch basin at the intersection.

The existing pavement is in poor condition and shows signs of distress. There are existing drainage structures within the intersections but they appear to be old and could use upgrading. The new traffic signal system would require installation of loop detectors within the existing pavement. Given the poor existing pavement conditions, the installation of loop detectors could be difficult. The Department would not support installing loop detectors and other signal equipment if the Town plans to mill and overlay the intersection in the foreseeable future.

The Town's cost estimate for the proposed improvement is approximately $310,600. A cursory review of the Town's estimate shows that mobilization and maintenance and protection of traffic percentages are low and the incidental percentage is 5% higher than the Department's guidelines suggest. The cost for state review should be removed from the estimate because the cost is already included in the incidentals. Also, the proposed quantity of concrete sidewalk is very high and should be reduced. An estimate prepared by the Department's Highway Design Section indicates that the total cost of this improvement is more likely to be closer to $425,600. A copy of the detailed estimate is enclosed. The Department's estimate is approximately $115,000 more than the Town's estimate due to underestimating the cost of a new traffic signal and the omission of concrete curbing and bituminous concrete driveway reconstruction. The Department's $425,600 total estimate includes $315,300 for construction costs, $31,500 (10 percent) for contingencies, and $78,800 (25 percent) for incidental costs which includes $31,500 (10 percent) for incidentals to construction by state forces.

The projected cost of the proposed project is considerably more than the $375,000 maximum currently allowed under the guidelines for participation in this program. To reduce costs, the Town could possibly decrease the amount of concrete sidewalk proposed and reset some of the existing concrete curbing instead of installing new concrete curbing. The Town should also evaluate the pavement structure to determine what improvements are necessary prior to installation of new traffic signal equipment.

Please advise the Department by March 30, 2012 if the Town would like to proceed with this improvement under the Local Road Accident Reduction Program. Once the Department is informed of the Town's intention to proceed with this improvement, the Department will prepare a Recommended Project Memorandum requesting funding for this project. The approval of funding will be subject to the availability of funds. Under the current program the Town would be responsible for all costs associated with the design of this project, any costs associated with the acquisition of rights-of-way, 10 percent of the contract costs up to $375,000, and any construction costs exceeding the maximum funding level ($375,000) of this program. In addition, the Town would be responsible for 10 percent of the cost for the review of plans and processing of the agreement (Preliminary Engineering) by state forces, up to a maximum of $2,500.

Please be advised that in the 2012 solicitation for local road safety projects the funding level will be increased to $500,000 from the current $375,000. The Town has the option to resubmit this project under the 2012 solicitation. The Town would need to submit updated accident records, cost estimates, etc. The Department would conduct the Benefit/Cost (B/C) evaluation of this project along with the other submitted projects. The projects that appear to be cost effective will be entered onto a "Local Road Hazard Elimination List" in priority order of B/C ratio. The current B/C ratio of this project is 1.15, based on a construction cost of $425,600. There is no guarantee that, with such a low B/C ratio, this project would be selected for funding in the future if projects with higher B/C ratios are submitted.

You may contact Mr. Jasvinder S. Florah, at (860) 594-2763, if you have questions concerning this matter.

Very truly yours,

Timothy M. Wilson, P.E.
Acting Manager of Traffic Engineering
Bureau of Engineering and Construction

Enclosure